




Price Optimal Routing in Public Transportation

 Ricardo Euler *  Niels Lindner  Ralf Borndörfer
Network Optimization
Zuse Institute Berlin
Germany, Berlin, 14195
{euler,lindner,borndoerfer}@zib.de

Abstract

We consider the *price-optimal earliest arrival problem* in public transit (POEAP) in which we aim to calculate the Pareto-front of journeys with respect to ticket price and arrival time in a public transportation network. Public transit fare structures are often a combination of various fare strategies such as, e.g., distance-based fares, zone-based fares or flat fares. The rules that determine the actual ticket price are often very complex. Accordingly, fare structures are notoriously difficult to model as it is in general not sufficient to simply assign costs to arcs in a routing graph. Research into POEAP is scarce and usually either relies on heuristics or only considers restrictive fare models that are too limited to cover the full scope of most real-world applications. We therefore introduce *conditional fare networks* (CFNs), the first framework for representing a large number of real-world fare structures. We show that by relaxing label domination criteria, CFNs can be used as a building block in label-setting multi-objective shortest path algorithms. By the nature of their extensive modeling capabilities, optimizing over CFNs is NP-hard. However, we demonstrate that adapting the multi-criteria RAPTOR (McRAP) algorithm for CFNs yields an algorithm capable of solving POEAP to optimality in less than 400 ms on average on a real-world data set. By restricting the size of the Pareto-set, running times are further reduced to below 10 ms.

Index terms— multi-objective, shortest path, MOSP, monoid, fare, fare structure, public transportation, tariff, ticket, ticket graph, earliest arrival problem, RAPTOR

1 Introduction

The desired shift to more sustainable means of transportation necessitates an increase of the modal share of public transportation systems. From a traveller’s perspective, the design of fares and ticket prices are key parameters to foster such a system’s attractiveness. Affordable journeys, however, must not only exist, travellers must also be able to identify them. This underlines the need for algorithms that enable passengers to plan and optimize their journey not only with respect to earliest arrival time or number of transfers, but also costs.

Ticket prices are determined by the public transit providers’ fare structure. Following Fleishman et al. (1996) a *fare structure* is “the combination of one or more fare strategies with specific tickets” while the term *fare strategy* refers to a “general fare collection and payment structure approach”. This can be, e.g., a distance-based or zone-based fare, a short-distance discount, a flat fare or a surcharge. Until now, a unifying framework for the algorithmic treatment of public transit fare structures has been lacking. Some fare strategies, for example distance-based fares,

*The authors work was partly conducted within the Research Campus MODAL funded by the German Federal Ministry of Education and Research (BMBF) (fund number 05M20ZBM) and partly funded by the Federal Ministry of Transport and Digital Infrastructure (BMVI) under the project no. 19E17001C.

can be addressed easily using label-setting shortest path algorithms. Finding a journey that crosses the least amount of fare zones, however, is NP-hard (Blanco et al. 2016) and can not be modeled using real-valued arc weights. In general, the subpath optimality principle does not hold for fare structures and thus label-setting algorithms can not be directly applied to POEAP. Consider the following example: A traveller takes a detour that passes through an additional fare zone to avoid paying the surcharge of a special connection (e.g. a ferry). It is not unlikely that, at a later point, the surcharge has to be paid regardless (e.g. because the target stop can only be reached via a ferry). In that case, taking the detour was a suboptimal decision and using the corresponding label to prune other partial journeys breaks the optimality guarantee of shortest path algorithms.

In this paper, we introduce the *conditional fare network* (CFN), a novel and flexible framework for fare structures of public transportation providers capable of taking most underlying fare strategies into account. In CFNs, subpath optimality is restored by basing dominance relations between labels not on price, but on paths in a directed *ticket graph* modeling *relations* between tickets. Transitions between different tickets are modeled as directed arcs and usually depend on a number of additional parameters such as, e.g., fare zones or the traveled distance. In CFNs, these parameters are represented as a positive partially ordered monoid. Using these modified dominance rules POEAP can be solved using typical label-setting multi-objective shortest path (MOSP) algorithms.

1.1 Related Literature

There is ample research on routing problems in public transit networks. For an overview, see Bast et al. (2016). Delling, Pajor, and Werneck (2015) introduced the RAPTOR algorithm for very fast public transit routing. We refer from time to time to typical label-setting multi-objective shortest path algorithms, by which we mean, e.g., McRAP (Delling, Pajor, and Werneck 2015), Martin’s algorithm (Martins 1984), and recently Multi-Objective Dijkstra (de las Casas, Sedenó-Noda, and Borndörfer 2021). Delling, Dibbelt, and Pajor (2019) introduce a version of McRAP, Tight-BMRAP, for computing restricted Pareto-sets.

The concept of relaxed subpath optimality is discussed in Berger and Müller-Hannemann (2009). Lastly, we refer to Disser, Müller-Hannemann, and Schnee (2008) on how to model public transit systems with transfers in time-dependent graphs.

In contrast to the general activity of the field, literature on price-optimal routing is generally rather scarce. This is certainly due to the usually intricate nature of public transit fare structures. Most approaches deal with fares on a heuristic basis or only consider a very narrow set of fare strategies. Most notably, Müller-Hannemann and Schnee (2005) study fare structures that entail distance- and relation-based prices, i.e., structures that are usually associated with long-distance public transportation. They approximate fares by assigning a fixed price to every arc. This approach, however, does not account for fare strategies such as, e.g., fare zones and short-distance discount tickets. Both are usually more prominent in local public transportation. Schöbel and Urban (2021) identified conditions under which price-optimized routing is tractable for zone- and distance-based fare strategies. Additionally, they identify the no-elongation and no-stopover properties as desirable properties for fare structures. This follows a line of research concerned with the design of fare structures. For a review of recent work, see Schöbel and Urban (2021). Blanco et al. (2016) showed zone-based fares to result in NP-hard routing problems if reentering a zone does not entail additional costs. The proof relies on a reduction of the problem of finding a path with minimum number of colored edges (Broersma et al. 2005). It was given in the context of flight trajectory optimization with overflight costs (Blanco et al. 2017). An version adapted for public transport is given by Schöbel and Urban (2021). Delling, Pajor, and Werneck (2015) used RAPTOR to compute journeys that touch the smallest number of fare zones. Recently, Gündling (2020) considered price-optimized routing in intermodal transportation. They, however, only considered mileage-based and flat fares.

Our approach combines ideas from automata theory and optimization over monoids. For an overview of automata theory, see Hopcroft and Ullman (1979). The ticket graph concept is inspired by the application of finite automata to the language-constrained shortest path problem (Barrett, Jacob, and Marathe 2000). It is different, however, in that it serves to evaluate paths instead of restricting the set of feasible paths. Furthermore, our approach also covers fares based on numerical parameters that are not expressed as part of a formal language. Finally, it has been known for a while that shortest path algorithms can be generalized to ordered monoids (Zimmermann 1981) and semirings (Mohri 2002) in a straightforward fashion.

This paper is an extended and improved version of work presented at the ATMOS'19 conference (Euler and Borndörfer 2019). Ticket graphs of various German public transit providers can be found in Borndörfer et al. (2018) and Borndörfer, Euler, and Karbstein (2021).

1.2 Our Contribution

This paper makes the following contributions. First, conditional fare networks (CFN) as a model for fare structures and the price-optimal earliest arrival problem (POEAP) over CFNs are introduced. Fare strategies that can be expressed via CFNs include (but are not limited to): zone-based fares, distance-based fares, surcharges for special vehicles or night liners, discounted short-distance fares, transfer fares and all combinations thereof. We establish label domination rules for CFNs that retain subpath optimality and prove that using these rules in a MOSP algorithm does in fact yield lowest-price journeys. Second, we present adapted versions of the RAPTOR and Tight-BMRAP algorithms that are able to solve POEAP in less than ten milliseconds over the intricate fare structure of a mid-sized public transit provider.

1.3 Overview

In Chapter 2, we introduce the fare structure of MDV, an association that is responsible for the public transit fares for various operators in the Leipzig-Halle region of Germany. This fare structure will serve as a running example for the rest of the paper. We present conditional fare networks in detail in Chapter 3 and show how they can be used to model various aspects of fare structures. The algorithmic treatment of fares and domination rules is laid out in Chapter 4. In Chapter 5, we conduct a complexity analysis of POEAP and explore links to automata theory. Chapter 6 discusses how the multi-criteria RAPTOR and Tight-BMRAP algorithms can be modified to use CFNs for price-optimal search. An evaluation of the framework's performance is conducted in Chapter 7 using the network and fare structure of MDV. Chapter 8 concludes the paper with some closing remarks.

2 Running Example: MDV

We introduce the reader to some of the intricacies of fare structures in public transit using the example of *Mitteldeutscher Verkehrsverbund* (MDV). Throughout Chapters 3 and 4, the MDV fare structure will serve as a running example to illustrate our core concepts. A schematic depiction of MDV's fare plan is given in Figure 1.

Example 2.1 (The Fare System of MDV). MDV's area of operations covers large rural areas in eastern Germany as well as the conurbation of Halle and Leipzig. As of 2019, this area is divided into a set of 56 pairwise disjoint fare zones. In most cases, the price depends on the number of visited fare zones: there is a price level for one to seven fare zones. We denote the respective tickets by Z_i with $i \in [7]$. For example, traveling from station \mathcal{A} to station \mathcal{L} in Figure 1 requires ticket Z_4 . For all paths covering more than seven zones, a ticket for MDV's whole area of operations has to be purchased, which we denote by M . The two larger cities

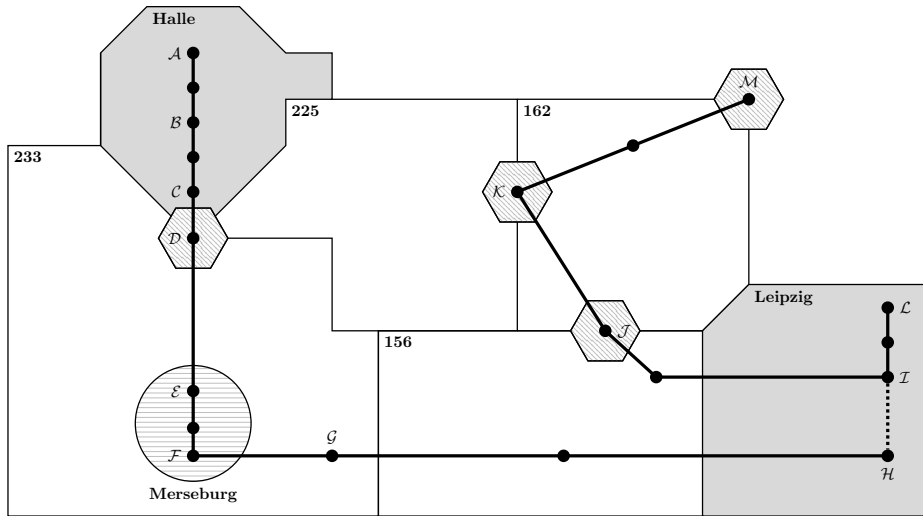


Figure 1: A section of MDVs fare plan with two lines and six fare zones. Two of them, colored in light gray, are the city zones of Halle and Leipzig. Vertically hatched hexagons represent overlap areas that can be counted as either of the neighboring zones. The horizontally hatched circle represents the small town Merseburg in which a special discounted fare is applicable. Small black nodes represent public transit stops. Footpaths are indicated by dotted lines.

Halle and Leipzig each form a single fare zone. Travelling in these zones requires special tickets more expensive than Z_1 . These, we denote by H and L , respectively.

For all paths that pass through multiple fare zones, they, however, count as normal zones, i.e., one of the tickets Z_2, \dots, Z_7, M is applied. Hence, the paths $\mathcal{A} - \mathcal{C}$ and $\mathcal{H} - \mathcal{L}$ incur tickets H and L , respectively, while the path $\mathcal{A} - \mathcal{G}$ incurs Z_2 . Several smaller towns are part of larger fare zones, but allow for discounted fares (town fares) when traveling only in that town. For each such town c , we denote the ticket by C_c . The path $\mathcal{E} - \mathcal{F}$ in Merseburg (m), hence, requires the ticket C_m . When extending the path to stop \mathcal{G} , the ticket Z_1 becomes applicable. As of 2019, there are 17 towns with town fares and two price levels (which we denote by C_1 and C_2). For paths starting in Halle and Leipzig, there are discounted tickets for short trips (D_H and D_L), which can be used for a maximum number of four stops without transfers. Hence, paths $\mathcal{A} - \mathcal{B}$ and $\mathcal{I} - \mathcal{L}$ are admissible for discounted tickets D_H and D_L , respectively, while paths $\mathcal{A} - \mathcal{C}$ and $\mathcal{H} - \mathcal{L}$ are not. Discounted tickets exist also for other zones (D). These are a little cheaper and depend on the length of the journey (4 km maximum) instead of the number of visited stops. Sometimes it is possible to choose between town fares and length-based discounts. In this case, the town fare is applied because it is cheaper. To not unduly burden people living at the borders of fare zones, MDV uses overlap areas. These can be counted as part of either of their adjacent fare zones whichever is most benevolent to the traveller. For example, when traveling from \mathcal{J} to \mathcal{M} , all stops are counted as part of fare zone 162 and thus ticket Z_1 would be applicable. When traveling from \mathcal{E} to \mathcal{D} , \mathcal{D} counts as part of the fare zone 233 but in the path $\mathcal{A} - \mathcal{D}$ it counts as part of Halle. Hence, tickets Z_1 and H are applicable, respectively.

While we cover the most important features of the fare structure, we do ignore some edge cases and explicit exceptions. These are among other things: Slightly different discount rules for specific trains, counting stations that are passed without a stop for discounted tickets and exceptions for a specific tunnel. This is done in part because they are not properly reflected in

our data set and in part to simplify presentation.

3 A Formal Framework for Fare Structures

Consider a (directed) routing graph $G = (V, A)$, in which arcs represent either public transport connections, footpaths or transfers between lines and/or modes of transportation. Public transit journeys can then be interpreted as paths in G . In the following, we will consider a time-dependent formulation as presented, for example, in (Disser, Müller-Hannemann, and Schnee 2008), i.e., we are given a time-dependent FIFO travel time function $c(a) : I \rightarrow I$ on each arc $a \in A$, where I is the set of time points. Note, however, that the theory developed here can easily be applied to time-expanded graphs.

In G , every path p is associated with a ticket $t \in T$ from a ticket set T that has to be bought to use p . Each ticket has a corresponding price $\pi(t) \in \mathbb{Q}^+$. In the following, we might also write $\pi(p)$ instead of $\pi(t)$ if t is the ticket associated with p . The ticket of a path is determined by the fare structure.

We aim to solve the *price-optimal earliest arrival problem* (POEAP). We refer to Definition 3.8 for a precise definition, but the essence is that, for given $s, t \in V$, we want to find a Pareto-set of s, t -paths $P_{s,t}^* \subseteq P_{s,t}$ with respect to arrival time and ticket price in G . Here, $P_{s,t}$ denotes the set of all s, t -paths in G .

Ideally, we want to solve POEAP by taking advantage of the existing literature on label-setting MOSP algorithms. Ticket prices, however, can usually not be modeled via real-valued FIFO functions on arcs. Hence, a framework for fare structures is needed that allows us to label paths in a way that a) labels can be updated quickly when a new arc is relaxed, b) dominance relationships between labels can be established that respect the subpath optimality property.

3.1 Modeling with Monoids

Note that in Example 2.1 the price of a path depends on several parameters: the number of visited stations, the total distance traveled, the set of visited fare zones and on indicators reporting whether transfers were made or whether the path crossed town borders.

Observe that all these parameters share several key properties: First, there is a natural partial order on them indicating which configuration requires a more expensive ticket. For example, for fare zones A, B, C we have $\{A, B\} \subset \{A, B, C\}$ and one transfer can be naturally seen as being as most as price-driving as two. The parameters can be summed up along a path using an appropriate notion of addition. For distances, this is the normal addition of natural numbers; for fare zones, it is the union of sets; we can use the logical *OR* (\vee) on the set $\{0, 1\}$ for indicators. Finally, we can assume the existence of a neutral element for every parameter.

The above properties suggest that the structure of a *partially ordered positive monoid* is an appropriate model for a large number of fare-relevant parameters.

Definition 3.1 (Partially ordered monoid). *A monoid $(H, +, e)$ is a set H together with an associative operation $+$ (called addition) and a neutral element e , i.e., $h + e = h \forall h \in H$. When the definition of e is obvious from context we just write $(H, +)$. We call $(H, +, \leq)$ a partially ordered monoid if \leq is a partial order on H that is translation-invariant with respect to the monoid operation $+$, i.e., $h_1 \leq h_2 \Rightarrow h_1 + x \leq h_2 + x \forall h_1, h_2, x \in H$. If additionally $e \leq h \forall h \in H$, we call $(H, +, \leq)$ a partially ordered positive monoid.*

Note that we can define the cross-product of two partially-ordered monoids $(H_1, +_1, \leq_1)$ and $(H_2, +_2, \leq_2)$ by $(H_1 \times H_2, +_{1,2}, \leq_{1,2})$, where $(h_1, h_2) +_{1,2} (i_1, i_2) := (h_1 +_1 i_1, h_2 +_2 i_2)$ and $(h_1, h_2) \leq_{1,2} (i_1, i_2)$ if and only if $h_1 \leq_1 i_1$ and $h_2 \leq_2 i_2$ for $h_1, i_1 \in H_1$ and $h_2, i_2 \in H_2$. The cross-product of two partially ordered positive monoids is again a partially ordered positive

monoid. For instance, this construction allows us to represent all of the fare-relevant parameters in Example 2.1 above as a single partially ordered positive monoid $(H, +, \leq)$.

Price-optimal paths can then be found in the following way: We label each arc $a \in A$ with a weight in H representing the relevant parameters on this arc. The label or *monoid state* h_p of a path p in G lives in H as well and can be obtained by summing up the weights of the arcs of p . The ticket t for p can then be derived from h_p using the rules of the fare structure. Finding a price-optimal s, t -path with $s, t \in V$ can now be achieved by finding the Pareto-set of s, t -paths with regard to the partial order of $(H, +, \leq)$. Here, we can apply a label-setting MOSP algorithm such as, e.g., Martin’s algorithm, by using elements of H as labels and the partial order of $(H, +, \leq)$ to establish dominance between labels. The subpath optimality property is fulfilled due to the positivity of $(H, +, \leq)$ and the translation-invariance of \leq . Note, however, that this set will likely still contain many dominated paths with respect to price. This necessitates the filtering out of superfluous paths in a postprocessing step.

Example 3.1 (MDV). For MDV, we can construct a monoid in the following way: for each town zone $c \in C$ we define the monoid $(H_c := \{0, 1\}, \vee, \leq)$ as an indicator whether our path started in c and then left the town. Hence, all arcs representing a connection leaving the town carry the weight $1 \in H_c$. Furthermore, we represent the distance traveled by the monoid $(H_d := \mathbb{N}, +, \leq)$, the number of visited stations by $(H_s := \mathbb{N}, +, \leq)$, the set of fare zone by $(H_z := 2^Z, \cup, \subseteq)$ and finally the transfers by $(H_t := \{0, 1\}, \vee, \leq)$. Price-optimal paths can then be computed by finding the Pareto-set over the monoid $(H_d \times H_s \times H_t \times H_z \times \prod_{c \in C} H_c, +, \leq)$ and filtering out dominated paths in a postprocessing step. Here, $+$ and \leq are induced from the component monoids.

While the above modeling approach covers a reasonable set of real-world applications, it is not expressive enough to be of much use for complex fare structure. First, note that the labels of a label-setting MOSP algorithm live in H and might be quite large. In most cases, however, it is not necessary to carry the whole label along. Consider again the MDV case. If a path has left a city c , all town fares become unavailable and labels for all monoids $H_c, c \in C$, need no longer be considered. This information, however, remains unavailable to an algorithm using the monoid-based model.

Second, shortest path search over the monoid is agnostic to all pricing information and therefore tends to consider unnecessarily large search trees. In the MDV case, if we already know an s, t -path for which, e.g., the ticket D_L is applicable, all paths starting in s with a more expensive ticket can be pruned. To do this, however, we must find a way to quickly obtain the corresponding ticket to labels from H .

Third, $|P_{s,t}^*|$ is bounded by the number of tickets $|T|$ which is usually low. In contrast, even for a two-dimensional monoid, say $(\mathbb{R}^2, +, \leq)$, the calculated Pareto-set can become quite large.

Computational results in Section 7 reveal that monoid-based modeling quickly becomes intractable even when only considering the fare zone monoid (H_z, \cup, \subseteq) .

3.2 Ticket Graphs and Fare Events

In order to overcome the challenges laid out in the previous section, we aim to extend our modeling in two directions: First, we want to take a path’s price and hence its ticket into account. To do so, we need to develop a model to represent tickets and their relationships. Second, we want to reduce the dimensionality of the monoid.

In order to address the first requirement, we notice that there is a natural progression of the applicable ticket along a path p . When p is short, a short-distance ticket might suffice. When p is extended by adding a further stop v at its end, this ticket might no longer be applicable and now, e.g., a zone ticket might apply. When traveling even further, a ticket covering two zones might be needed. Hence, we can relate tickets to each other via their ability to transition into one another along paths in the routing graph. We formalize this observation by introducing a

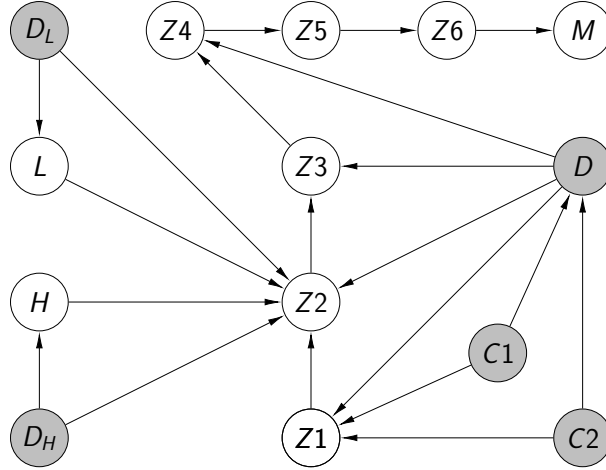


Figure 2: Ticket Graph associated with the MDV public transit network. To simplify the presentation all tickets for town fares are collapsed to C_1 and C_1 representing the two price levels of town fares. Possible starting tickets are highlighted in light gray.

ticket graph $\mathcal{T} = (T, E)$ in which an arc $e = (t_1, t_2) \in E$ is introduced if ticket t_1 can transition into ticket t_2 . Transitions are usually dependent on the monoid state h_p and don't occur at every stop. Hence, we introduce a ticket transition function that checks h_p and selects the appropriate ticket from the neighborhood of the ticket t of p in \mathcal{T} .

Example 3.2 (Running Example: Ticket Graph for MDV). Consider the ticket graph in Figure 2. All possible tickets introduced in Example 2.1 are represented as nodes. Whenever, a ticket can transition into another one, we introduce an arc. Note that, e.g., a discounted ticket for Halle D_H can never transition into a Leipzig ticket L . Now, consider again the path $\mathcal{A} - \mathcal{C}$ in Figure 1. This path requires a ticket covering one fare zone. Appending the station \mathcal{D} will require a ticket covering two fare zones. This is modeled by performing a ticket transition in the ticket graph along the edge (Z_1, Z_2) induced by the ticket transition function for Z_1 .

To reduce the dimension of the monoid, note that the parameters determining ticket of a path can be broadly categorized as *(fare) states*, e.g., number of stops, and *(fare) events*, e.g., a transfer or the boarding of a train that requires a surcharge. Up to now, events were included in the monoid via indicators. However, this is not strictly necessary: A transfer arc could cause a ticket transition in the ticket graph. After that, transfers might be ineffectual and hence it is unnecessary to record them in the monoid. To do so, we need to annotate arcs in the routing graph not only with elements of a fare monoid but also with events. Note, that the distinction between *states* and *events* introduces some flexibility to the modeling as several aspects of a fare structure can be modeled as both. However, we naturally aim to keep the monoid as low-dimensional as possible.

Example 3.3 (Running Example: Fare Events for MDV). Recall that the fare monoid in Example 3.1 was introduced as $(H_d \times H_s \times H_t \times H_z \times \prod_{c \in C} H_c, +, \leq)$. However, we can see any transfer as an event t occurring on a transfer arc of the routing graph. In the same way, leaving any town $\bar{c} \in C$ can be seen as an event c occurring on arcs crossing the town's borders. Hence, we can shrink the fare monoid to $(H_d \times H_s \times H_z, +, \leq)$. We also introduce events h and l for public transit arcs ending in the special fare zones of Halle and Leipzig, respectively. This is not strictly necessary as this information can also be read from the state of H_z . However, we want to store H_z in memory with one bit per fare zone. Hence, we minimize the need to read individual bits by adding events. We obtain a set of events $S = \{c, t, h, l, s_0\}$ where s_0 is a dummy event with no effect, see also Example 3.4.

3.3 Conditional Fare Networks

We now combine the three core ideas of a ticket graph, fare events and modeling with monoids to a formal model of public transit fare structures.

Again, let $G = (V, A)$ be a routing graph. Additionally, let $(H, +, \leq)$ be positive, partially ordered fare monoid, $\mathcal{T} = (T, E)$ a ticket graph and S a set of fare events.

Now, let $a \in A$ be an arc in the routing graph. We label a with a *fare attribute*, i.e., an element of the fare monoid H as well as an element from the set of fare events.

Definition 3.2 (Fare Attribute Space). *We call the product space $W = H \times S$ the fare attribute space. For every $a \in A$, we denote the corresponding fare attribute by $w(a) \in W$. We denote the components of $w(a) \in W$ by $w(a) = (w^h(a), w^s(a))$ and refer to $w^h(a)$ as the monoid attribute and to $w^s(a)$ as the event attribute of a .*

By collecting the fare attributes along a path p in G , we build its *fare state*.

Definition 3.3 (Fare State Space). *We call the product space $F := T \times H$ the fare state space. An element $f \in F$ is called a fare state. We use f^t and f^h to denote its components. We refer to f^h as the monoid state and to f^t as the ticket.*

We denote the fare state of p by $f(p)$. Every vertex $v \in V$ is labeled with an *initial fare state* $\mu(v) \in F$ giving an initial ticket and monoid state. Fare states will serve as path labels for shortest-path algorithms. They contain all information necessary to decide domination between paths. Note that, in contrast to common (multi-objective) shortest-path applications, the arc labels W live not in the same space as the path labels F .

We now want to enable the tracking of fare states along paths in G . To do so, we formalize the notion of the *ticket transition function* on tickets $t \in T$ in the ticket graph $\mathcal{T} = (T, E)$. A ticket transition function returns the ticket $t_2 \in T$ a ticket $t_1 \in T$ transitions into given a fare attribute, i.e., the current monoid state $h \in H$ and a fare event $s \in S$. Possible candidates are the neighborhood of t_1 in \mathcal{T} as well as t_1 itself.

Definition 3.4 (Ticket Transition Function). *We call a function $\Gamma_t : H \times S \rightarrow N_G^+(t)$ a ticket transition function for the ticket t . Here, $N_G^+(t) = \delta^+(t) \cup \{t\}$ is the closed out-neighborhood of t . The ticket transition function $\Gamma : T \times H \times S \rightarrow T$ of \mathcal{T} is given by $\Gamma(t, h, s) := \Gamma_t(h, s)$.*

The definition is intentionally kept as general as possible to capture a large number of possible transition conditions.

We use the notion of ticket transition functions to define the update of a fare state when relaxing an arc of the routing graph.

Definition 3.5 (Fare Update Function). *Let $f \in F$ and $a \in A$. Then, we define the fare update function $\text{Up} : F \times A \rightarrow F$ by $f := \text{Up}(f, a)$ with*

$$\begin{aligned}\tilde{f}^h &:= f^h + w^h(a) \\ \tilde{f}^t &:= \Gamma(f^t, \tilde{f}^h, w^s(a)).\end{aligned}$$

We now have a tool at our disposal to track the development of fare states along a path in G in the ticket graph \mathcal{T} . Every path in G can be associated with a sequence of fare states in F in the following way.

Definition 3.6 (Path-Induced Fare Sequence). *We call a sequence of fare states (f_1, \dots, f_n) path-induced if there is a path $p = (v_1, \dots, v_n)$ with the following properties:*

1. $f_1 = \mu(v_1)$
2. $f_i = \text{Up}(f_{i-1}, (v_{i-1}, v_i)) \forall i = 2, \dots, n$.

We call the fare state $f(p) := f_n$ the fare state of the path p .

Combining all the above definitions, we arrive at the notion of *conditional fare networks* which can precisely describe a fare structure.

Definition 3.7 (Conditional Fare Network). *Let $G = (V, A)$ be a routing graph and let the following be given:*

1. a directed acyclic ticket graph $\mathcal{T} = (T, E)$ with transition function Γ ,
2. a partially ordered, positive monoid $(H, +, \leq)$,
3. a set of fare events S ,
4. arc attributes $w : A \rightarrow W = H \times S$,
5. initial fare states $\mu : V \rightarrow F = T \times H$ and
6. a price function $\pi : T \rightarrow \mathbb{Q}_+$ that is monotonously non-decreasing along directed paths in T , i.e., if there is a directed $t_1 - t_2$ -path in \mathcal{T} for $t_1, t_2 \in T$, then $\pi(t_1) \leq \pi(t_2)$. We write $\pi(p)$ instead of $\pi((f(p))^t)$ for a path $p \in P$.

We call the seven-tuple $(\mathcal{T}, \Gamma, H, S, w, \mu, \pi)$ a conditional fare network \mathcal{N} of G .

Note that cycle-freeness in \mathcal{T} , the monotonicity condition on π and the positivity of H ensure that no price-decreasing cycles exist in G . We consider those assumptions natural enough that any reasonable fare structures should satisfy them.

Example 3.4 (Running Example: Conditional Fare Network for MDV). We can now give the complete conditional fare network \mathcal{N} for the fare structure of MDV. We have already introduced the ticket graph (Example 3.2). As in Example 3.3, we define the fare monoid $(H, +, \leq)$ as $(H_d \times H_s \times H_z, +, \leq)$. The components of $(H, +, \leq)$ are summarized in Table 1.

Name	Represents	Ground set	Operator	Partial Order	Neutral Element
H_d	Distance	\mathbb{N}	+	\leq	0
H_s	Stops	\mathbb{N}	+	\leq	0
H_z	Fare Zones	2^Z	\cup	\subseteq	\emptyset

Table 1: MDV Fare Monoid

The set of fare events is $S = \{c, t, h, l, s_0\}$. The meaning of the events is summarized in Table 2. From \mathcal{T} , $(H, +, \leq)$ and S we directly obtain the space of fare attributes W and the space of fare states F . Vertices $v \in V$ in the routing graph can now be annotated with an initial fare state. For example, for station \mathcal{G} in Figure 1 we have $\mu(v) = (D, (0, 0, \{156\}))$, i.e., we start with the short-distance ticket, and the monoid state is composed of 0 m of distance, 0 visited stops and the fare zone 156. Arcs $a \in A$ are now annotated with fare attributes $w(a) \in W$. For example, if $a_1 = (\mathcal{F}, \mathcal{G})$ had a length of 231 m, it would be annotated with $w(a_1) = ((231, 1, \{233\}), c)$. The arc $a_2 = (\mathcal{I}, \mathcal{H})$ represents a footpath and is annotated with $w(a_2) = ((0, 0, \emptyset), t)$.

Hence, to construct a conditional fare network for MDV, we now only need to give the transition functions for \mathcal{T} . Let $s \in S$ and $h = (h_d, h_s, h_z) \in H$. Then, the ticket transition function Γ of \mathcal{T} is defined by

Fare event	Represents
c	Leaving City with City Ticket C_1 or C_2
t	Transfer
h	Head of Arc is in Halle
l	Head of Arc is in Leipzig
s_0	Nothing

Table 2: MDV Fare Events

$$\Gamma(M, h, s) = M$$

$$\Gamma(Z_i, h, s) = \begin{cases} Z_{i+1} & |h_z| = i + 1 \\ Z_i & \text{otherwise} \end{cases} \quad \Gamma(D, h, s) = \begin{cases} Z_1 & |h_z| = 1 \wedge (h_d > 4 \vee s = t) \\ Z_2 & |h_z| = 2 \wedge (h_d > 4 \vee s = t) \\ Z_3 & |h_z| = 3 \wedge (h_d > 4 \vee s = t) \\ D & \text{otherwise} \end{cases}$$

$$\Gamma(L, h, s) = \begin{cases} L & s = l \vee s = t \\ Z_2 & \text{otherwise} \end{cases} \quad \Gamma(D_L, h, s) = \begin{cases} Z_2 & s \neq l \wedge h_s > 4 \\ L & s = t \vee (s = l \wedge h_s > 4) \\ D_L & \text{otherwise} \end{cases}$$

$$\Gamma(H, h, s) = \begin{cases} H & s = h \vee s = t \\ Z_2 & \text{otherwise} \end{cases} \quad \Gamma(D_H, h, s) = \begin{cases} Z_2 & s \neq h \wedge h_s > 4 \\ H & s = t \vee (s = h \wedge h_s > 4) \\ D_H & \text{otherwise} \end{cases}$$

$$\Gamma(C_1, h, s) = \begin{cases} Z_1 & s = c \wedge h_d > 4 \\ D & s = c \wedge h_d \leq 4 \\ C_1 & \text{otherwise} \end{cases} \quad \Gamma(C_2, h, s) = \begin{cases} Z_1 & s = c \wedge h_d > 4 \\ D & s = c \wedge h_d \leq 4 \\ C_2 & \text{otherwise.} \end{cases}$$

For example, the conditions for $\Gamma(D_L, h, s)$ mean that we need to transition to the two zones ticket Z_2 whenever we leave Leipzig and travel for more than 4 stops, and that we transition to the standard Leipzig ticket L whenever we transfer or surpass the 4 stops limit within Leipzig. In all other cases, we can stick with the discounted Leipzig ticket D_L .

Note that we did not yet cover MDV's overlap areas. We discuss in Section 3.4 why it is best to address these in a preprocessing step.

We can now finally formalize the price-optimal earliest arrival problem.

Definition 3.8 (Price-Optimal Earliest Arrival Problem (POEAP)). *Let a public transportation network be given as a directed graph $G = (V, A)$ together with a conditional fare network $(\mathcal{T}, \Gamma, H, S, w, \mu, \pi)$ and a time-dependent FIFO travel time function $c(a) : I \rightarrow I \forall a \in A$. Then, the price-optimal earliest arrival problem (POEAP) asks to find a Pareto-set (w.r.t. price and arrival time) of s, t -paths $P_{s,t}^* \subseteq P_{s,t}$ in G , i.e.,*

$$\forall p^* \in P_{s,t}^* \nexists p \in P_{s,t} : \pi(p) \leq \pi(p^*) \wedge c(p) \leq c(p^*) \wedge (\pi(p) < \pi(p^*) \vee c(p) < c(p^*)). \quad (1)$$

3.4 Some Hints on Modeling with CFNs

In the following, we elaborate on some common features of fare structures and how they can be modeled using conditional fare networks.

Transfer Penalties, Footpaths and Surcharges When footpaths have no influence on the ticket, they can be modeled as arcs with attribute (e, s_0) , where $s_0 \in S$ is an event that cannot activate a ticket transition and $e \in H$ is the neutral element of the monoid. This way, a footpath does not change the current fare state. The transition from a footpath to a public transportation vehicle requires some care. Assume we walk from stop v_0 to v_1 along arc $a_0 = (v_0, v_1)$ to take a vehicle along $a_1 = (v_1, v_2)$ to reach v_2 . Some fare structures use the number of stops a path touches to calculate prices. Here, this number would be two. Counting a stop when relaxing a_0 is a mistake if the optimal path would be to continue on foot. Counting both v_1 and v_2 when relaxing a_1 is also wrong since this would overcount the number of stops for every journey that reaches v_1 via a vehicle. Hence, the graph model needs to be extended by splitting up stops into vertices for every route and a vertex that is connected to footpaths. These vertices are then connected via transfer arcs and boarding arcs. We can also have arc attributes different from (e, s_0) on transfer arcs. This allows us to make the applicable ticket dependent on the number of transfers. Arc attributes on arcs representing boarding can be used to model surcharges for the boarded route. For more details on how to build these expanded graphs, we refer to Disser, Müller-Hannemann, and Schnee (2008).

Overlap areas Some fare structures that are based on fare zones contain overlap areas. Stations in an overlap area can be counted as part of either of its neighboring zones, whichever is cheapest for the costumer. This is meant to mitigate sharp price increases for short journeys at fare zone borders. MDV uses them as well as several other German railway companies (e.g., Verkehrsverbund Bremen/Niedersachsen GmbH).

At a first glance, one might be tempted to represent overlap area as tickets in the ticket graph. A label propagated along a path starting in an overlap area then keeps this ticket until a regular fare zone is picked up along the path and transitions in the zone ticket for this fare zone. This approach, however, becomes cumbersome when several overlap areas border each other. In this case a ticket for each combination of overlap areas needs to be introduced.

Alternatively, overlap areas can be incorporated by label duplication: Assume an overlap area neighbors n fare zones. We associate each arc a whose $head(a)$ represents a stop in the overlap area with n fare attributes, one for each fare zone it could possibly be part of. When settling the vertex in a shortest path search, the current fare state is updated once for each fare attribute thereby creating n new labels. This, however, leads to an increased need for dynamic memory allocation which should be avoided.

Hence, we choose the simplest conceivable approach for the remainder of this work, namely route duplication. Whenever a route of the timetable contains a stop p in an overlap area neighboring n fare zones, we simply introduce n routes each with a single fare zone at p . To avoid creating unnecessary duplicates, this is done block-wise, i.e., only for each consecutive sequence of stops along a route that are in the same overlap area. Hence, overlap areas are taken care of in a preprocessing step and are not represented in the conditional fare network.

4 CFNs in Routing Algorithms

Label-setting MOSP algorithms rely on dynamic programming and the subpath optimality condition (Berger and Müller-Hannemann 2009). That is, every subpath of an optimal s, t -path is in itself an optimal path.

Definition 4.1 (Subpath Optimality). *Let $G = (V, A)$ be a directed graph and let all paths p in G be labeled with labels $l(p) \in L$ from a partially ordered label set L . We say that a s, t -path $p^* = (s = v_0, \dots, v_k = t)$ is optimal or nondominated if there is no $p \in P_{s,t}$ such that $l(p^*) > l(p)$. The path p^* is said to be subpath optimal if for all $i \in [k]$ there is no $p \in P_{s,v_i}$ such that $l((v_0, \dots, v_i)) > l(p)$. We say that (G, L) has the subpath optimality property if every optimal path is also subpath optimal.*

In our setting of POEAP, when comparing paths in G naively by means of the price function π , the subpath optimality condition is usually violated. Consider taking a local detour to avoid a fare zone: Later on, travelers may be forced to cross the zone due to the infrastructure, turning the locally dominant detour into a suboptimal choice. On the other hand, a locally dominated subpath might still lead to an optimal s, t -path. This type of problem persists in CFNs: the transition between tickets depends on the fare attributes already collected, but also on the structure of the reachable ticket graph and the transition functions of reachable fare arcs. Example 4.1 highlights that problems can already arise even with simple examples of ticket graphs.

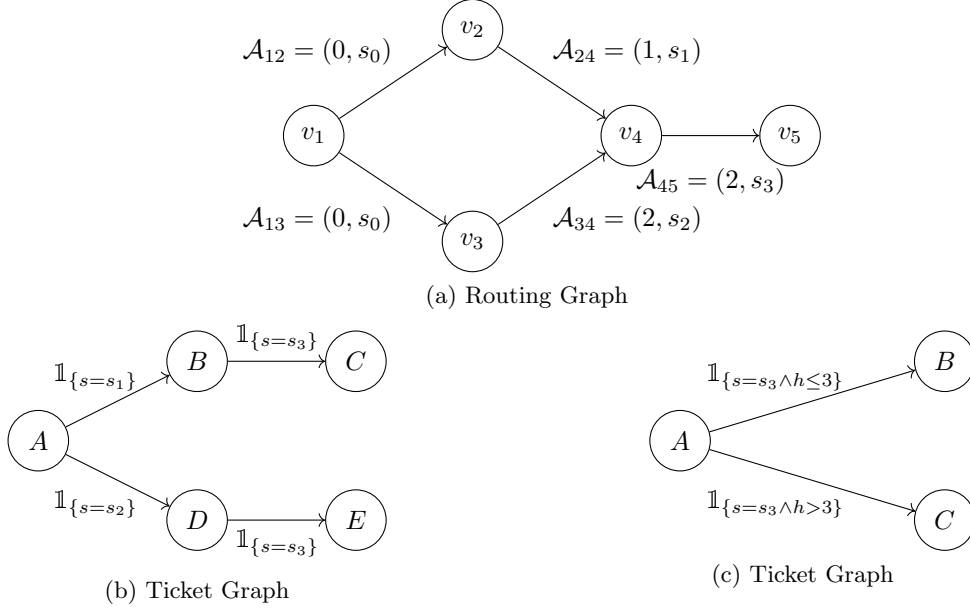


Figure 3: Example of a routing graph (a) with two possible conditional fare networks (b) and (c). For both networks, the underlying partially ordered monoid is $(\mathbb{R}, +, \leq)$, the fare events are $S = \{s_0, s_1, s_2, s_3\}$ and the initial fare state for all vertices v_i with $i = 1, \dots, 5$ is $\mu(v_i) = (A, 0)$. We set prices for the tickets as $\pi(A) = 0$, $\pi(B) = 2$, $\pi(C) = 3$, $\pi(D) = 1$ and $\pi(E) = 5$. Transition functions are displayed as indicator functions on fare arcs. Using the ticket graph (b), the upper v_1, v_5 -path yields ticket C , while the lower path yields ticket E . Using ticket graph (c), the upper path yields ticket B , the lower path yields ticket C .

Example 4.1 (Label Dominance in Figure 3). Consider the routing graph (a) together with the conditional fare network (b). Examining the paths $p_1 = (v_1, v_2, v_4)$ and $p_2 = (v_1, v_3, v_4)$, we find their respective fare states are $f(p_1) = (B, 1)$ and $f(p_2) = (D, 2)$. Extending them by v_5 to p'_1 and p'_2 yields $f(p'_1) = (C, 3)$ and $f(p'_2) = (E, 4)$. Comparing fare states by price would indicate that p_1 could be pruned at v_4 since $\pi(B) > \pi(D)$. This is a suboptimal choice as p'_1 dominates p'_2 since $\pi(C) < \pi(E)$. Hence, price cannot be used as dominance criterion for fare states. A natural alternative would be to use the partial order defined by paths in the ticket graph, instead. A ticket t_1 then dominates a ticket t_2 if there is a t_1, t_2 -path. This would render the tickets B and D and the tickets C and E mutually incomparable. The idea, however, comes with problems of its own. To see this, consider now the conditional fare network (c). At v_4 , we have $f(p_1) = (A, 1)$ and $f(p_2) = (A, 2)$ and hence both paths are equivalent and it would be sensible to keep only one of them based on the relation between $f^h(p_1)$ and $f^h(p_2)$. By relaxing (v_4, v_5) , we obtain $f(p'_1) = (B, 3)$ and $f(p'_2) = (C, 4)$, which are incomparable, i.e., the fare states of p'_1 and p'_2 diverged from comparable to incomparable. Consequently, any dominance rule pruning either p_1 or p_2 would be defective.

To mitigate these and similar problems, we might assume a general incomparability of fare states. This comes down to enumerating all s, t -paths and simply sorting them by price. However, in a sensibly designed fare structure it is usually clear which ticket is better and taking a cheaper subpath should usually not turn out more expensive overall. In the remainder of this chapter, we propose a more tailored approach. It bases domination rules on path relationships but adds exceptions to cover cases in which it is not safe to do so.

4.1 Dominance for Fare States

We want to define a comparison operator for fare states that restores subpath optimality while not relaxing dominance too generously.

To do so, we partition the ticket set T into three disjoint *comparability groups*: C_F (full comparability), C_P (partial comparability), C_N (no comparability). Based on the partition $C = (C_F, C_P, C_N)$, we define a comparison operator for fare states.

Definition 4.2 (Comparability of Fare States). *Let $f_1 = (t_1, h_1)$, $f_2 = (t_2, h_2)$ be fare states. We say $f_1 \leq_C f_2$ if and only if $t_1 \notin C_N$, $h_1 \leq h_2$ and*

$$t_1 = t_2 \quad \text{if } t_1 \in C_P \quad (2)$$

$$\exists t_1, t_2\text{-path in } \mathcal{T} \quad \text{if } t_1 \in C_F. \quad (3)$$

If $f_1 \leq_C f_2$ and either $h_1 < h_2$ or $t_1 \neq t_2$, we say that f_1 is strictly less than f_2 , i.e., $f_1 <_C f_2$.

We denote by $P_{s,t}^f$ the set of all Pareto-optimal paths with respect to \leq_C , i.e.,

$$p^* \in P_{s,t}^f \Rightarrow \nexists s, t\text{-path } p : f(p) <_C f(p^*). \quad (4)$$

Note that $P_{s,t}^f$ is not equal to the set of all price-optimal paths $P_{s,t}^*$. Proposition 4.3 shows that it is in fact a superset of $P_{s,t}^*$. We call paths in $P_{s,t}^f$ *state-optimal* and paths in $P_{s,t}^*$ *price-optimal*.

MOSP algorithms on graphs with weights from partially ordered monoids require the monoid operation to be translation-invariant with respect to the partial order. Since the fare states and arc attributes do not belong to the same space, the notion of translation invariance needs to be generalized to a monotonicity formulation. Hence, the partition C has to respect monotonicity of the update function along all arcs $a \in A$, i.e.,

$$\forall f_1, f_2 \in F : f_1 \leq_C f_2 \implies \forall a \in A : \text{Up}(f_1, a) \leq_C \text{Up}(f_2, a). \quad (5)$$

This condition is enough to ensure that a weaker form of subpath optimality holds.

Proposition 4.1 (Weak Subpath Optimality). *Let $G = (V, A)$ be a routing network and $\mathcal{N} = (\mathcal{T}, \Gamma, H, S, w, \mu, \pi)$ be its conditional fare network. Let $p^* \in P_{s,t}^f$ be a state-optimal s, t -path in G for some $s, t \in V$. Then, there is a path $p' = (s = v_0, v_1, \dots, v_{n-1}, v_n = t) \in P_{s,t}^f$ with $f_{p^*} = f_{p'}$, such that every subpath $p'' = (v_0, \dots, v_l)$, $l < n$, of p' is a state-optimal v_0, v_l -path.*

Proof. Let $p^* = (s = v_0, v_1, \dots, v_{n-1}, v_n = t) \in P_{s,t}^f$ be a state-optimal s, t -path and let (f_0, \dots, f_n) be the fare sequence induced by p^* . Assume there is another s, t -path $\tilde{p} = (s = u_0, u_1, \dots, u_{l-1} = v_{n-1}, u_l = t)$ with fare states $(f_0, \tilde{f}_1, \dots, \tilde{f}_l)$. Let k be the largest integer such that $v_{n-k} = u_{l-k}$, i.e., the paths (v_{n-k}, \dots, v_n) and (u_{l-k}, \dots, u_l) are equal. Now assume $\tilde{f}_{l-k-1} <_C f_{n-k-1}$. By definition, $f_{n-k} = \text{Up}(f_{n-k-1}, (v_{n-k-1}, v_{n-k}))$ and $\tilde{f}_{l-k} = \text{Up}(\tilde{f}_{l-k-1}, (u_{l-k-1}, u_{l-k}))$. We apply (5) to obtain $\tilde{f}_{l-k} \leq_C f_{n-k}$. By repeating the process for $i \in \{k-1, \dots, 0\}$, we find $\tilde{f}_l \leq_C f_n$. Since p^* was state-optimal, it follows that $\tilde{f}_l =_C f_n$ and consequently p is also state-optimal. Since the number of paths in G is finite, we can repeat this procedure to find the path p' . \square

Note that Proposition 4.1 does not imply that every subpath of a state-optimal path is state-optimal. It implies, however, that we can discard all state-optimal paths without this property since a path with equal fare state still remains in $P_{s,t}^f$. Hence, label-setting MOSP algorithms relying on subpath optimality can still be applied. Note also that (5) need not hold for all $f_1, f_2 \in F$ but only for those that might occur on paths in G .

4.2 The Comparability Partition

In choosing C_F , C_P and C_N , there is some degree of freedom. We want C_F to be as big and C_N as small as possible while still fulfilling (5). It is clear that the best choice does not only depend on the ticket graph \mathcal{T} and the transition function Γ , but also on the structure of G and its arc attributes \mathcal{A} . Choosing the partition depending on G and A would require some preprocessing of G . We propose a solution that depends only on \mathcal{T} and Γ and needs no recomputation when changes in the routing network occur.

First, we introduce some notation.

Definition 4.3 (Reach). *Let $\mathcal{T} = (T, E)$ be a directed graph. We define the reach $R(t)$ of a vertex $t \in T$ as the subgraph induced by all vertices reachable from t , i.e.,*

$$R(t) := \mathcal{T}[\{k \in T : \exists t, k\text{-path in } \mathcal{T}\}]. \quad (6)$$

Furthermore, we introduce operators that represent path relations between tickets. If there is a directed path in \mathcal{T} between $t_1, t_2 \in T, t_1 \neq t_2$, we write $t_1 \rightarrow t_2$. We write $t_1 \xrightarrow{=} t_2$ if either $t_1 \rightarrow t_2$ or $t_1 = t_2$.

Definition 4.4 (No-overtaking Property). *Let $t \in T$ be a ticket. We say its reach $R(t)$ has the no-overtaking property if for all tickets $k, l \in R(t)$ with $k \xrightarrow{=} l$ and $(h, s) \in W$ holds that*

$$\forall \bar{h} \in H : h \leq \bar{h} \implies \Gamma_k(h, s) \xrightarrow{=} \Gamma_l(\bar{h}, s). \quad (7)$$

The no-overtaking property bears some resemblance to the FIFO (first-in, first-out) property: A worse fare state, i.e., either a worse monoid state or a worse ticket, cannot give rise to a better fare state when relaxing the same arc in the routing graph. Note that the no-overtaking property has to be fulfilled not only for the neighborhood of a ticket t but for the reach $R(t)$.

Subgraphs with the no-overtaking property allow for the strictest domination rules. We use them as comparability group C_F .

Definition 4.5 (Comparability Partition). *Let $G = (V, A)$ be a routing network and $\mathcal{N} = (\mathcal{T}, \Gamma, H, S, w, \mu, \pi)$ be its conditional fare network. We define*

$$C_F := \{t \in T : R(t) \text{ traceable and has the no-overtaking property}\} \quad (8)$$

$$C_P := \{t \in T \setminus C_F : \forall k \in R(t) \forall s \in S \forall h_1, h_2 \in H : \Gamma_k(h_1, s) = \Gamma_k(h_2, s)\} \quad (9)$$

$$C_N := \{t \in T \setminus (C_F \cup C_P)\}. \quad (10)$$

It is not enough to fulfill (7) for $t \in T$ to be in the set C_F . Its reach $R(t)$ has also to be *traceable*, i.e., contain a Hamiltonian path. This condition is needed to avoid the divergence seen in Example 4.1. If a ticket has non-traceable reach or does not have the no-overtaking property, it is placed in C_P . For tickets $t \in C_P$, the transition functions of tickets $k \in R(t)$ must be independent of $(H, +, \leq)$. In both cases, not only the ticket that we want to compare has to be considered but its reach. This, again, is necessary to ensure that comparable fare states do not diverge in an incomparable state after an update, i.e., all tickets that can be reached from a ticket in C_F themselves need to be in C_F . All remaining tickets are added to C_N . Fare states containing tickets from C_N can never be dominated.

Example 4.2 (Dominance Rules for MDV Fares). In the graph in Figure 2 all nodes have traceable reach and it is easy to verify that the no-overtaking property does indeed hold for all tickets. Hence, we can set the comparability partition as $C_F = T$, $C_P = C_N = \emptyset$.

Proposition 4.2 (Monotonicity of the Comparability Partition). *The partial order \leq_C defined by Definitions 4.2 and 4.5 fulfills the monotonicity condition (5).*

Proof. Recall that we denote the components of fare states $f \in F$ by $f = (f^t, f^h)$ and those of fare attributes $w \in W$ by $w = (w^h, w^s)$. Now, let $a \in A$ and $f_1, f_2 \in F$ such that $f_1 \leq_C f_2$. We write $\tilde{f}_1 := \text{Up}(f_1, a)$ and $\tilde{f}_2 := \text{Up}(f_2, a)$, i.e., $\tilde{f}_i^h = f_i^h + w^h(a)$ and $\tilde{f}_i^t = \Gamma(f_i^t, \tilde{f}_i^h, w^s(a))$ for $i \in \{1, 2\}$. By positivity of the monoid $(H, +, \leq)$, $f_1^h \leq f_2^h$ directly implies $\tilde{f}_1^h \leq \tilde{f}_2^h$. It remains to show that $\tilde{f}_1^t \xrightarrow{\equiv} \tilde{f}_2^t$. To do so, we need to distinguish the cases $f_1^t \in C_P$ and $f_1^t \in C_F$.

First, assume that $f_1^t \in C_P$ and hence $f_1^t = f_2^t$. By applying the definition of C_P , we obtain

$$\tilde{f}_1^t = \Gamma(f_1^t, \tilde{f}_1^h, w^s(a)) = \Gamma(f_2^t, \tilde{f}_2^h, w^s(a)) = \tilde{f}_2^t.$$

Thus, $\tilde{f}_1^t = \tilde{f}_2^t$. Note that the definitions of C_P and C_F imply that $\tilde{f}_1^t \in C_P \cup C_F$ since $\tilde{f}_1^t \in R(f_1^t)$ and hence $\tilde{f}_1 \leq_C \tilde{f}_2$.

Now, assume $f_1^t \in C_F$. Note that $R(f_1^t) \subset C_F$. This allows us to apply (7) to obtain

$$\tilde{f}_1^t = \Gamma(f_1^t, \tilde{f}_1^h, w^s(a)) \xrightarrow{\equiv} \Gamma(f_2^t, \tilde{f}_2^h, w^s(a)) = \tilde{f}_2^t,$$

which concludes the proof. \square

Propositions 4.1 and 4.2 allow us to apply label-setting MOSP algorithms to POEAP using the comparability partition from Definition 4.5. However, we obtain only the set of state-optimal paths. It remains to show that this set contains the cheapest path.

Proposition 4.3 (Correctness). *Let $\pi^* := \min_{P_{s,t}} \pi(p)$. Then, there is at least one s, t -path p^* with $\pi^* = \pi(p^*)$ and $p^* \in P_{s,t}^f = \{\tilde{p} \text{ s,t-path} : \nexists p : f(p) <_C f(\tilde{p})\}$.*

Proof. Consider $p \in P_{s,t}^* = \{\tilde{p} \text{ s,t-path} : \pi(f^t(\tilde{p})) = \pi^*\} \neq \emptyset$. If there is a path $p' \in P_{s,t}^f$ with $f^t(p') = f^t(p)$, we are done. If not, all such paths must be dominated w.r.t. to $<_C$ and hence there is a path $p' \in P_{s,t}^f$ with $f^t(p') \rightarrow f^t(p)$. This implies $\pi(f^t(p')) \leq \pi(f^t(p))$ and hence a path of the same price as p is present in $P_{s,t}^f$. \square

5 Computational Complexity and Links to Automata Theory

In this section, we study the computational complexity of POEAP. The intractability of general multi-objective shortest path problems is well-established (Hansen 1980). The standard argument is here, that the output might be exponential in size. Note that in POEAP the number of tickets T is finite. Therefore, it is always possible to find a valid set of Pareto-optimal solutions with size $\leq |T|$. This begs the question whether POEAP can be solved in polynomial time. The answer depends on whether the fare monoid $(H, +, \leq)$ is considered as part of the encoding length.

If $(H, +, \leq)$ is not considered part of the input then even the single-criterion version of POEAP with travel time functions $c \equiv 0$ (denoted by POEAP_0) is NP-hard. Blanco et al. (2016) proved finding a shortest path with respect to weights from the monoid $(2^Z, \subseteq, \cup)$ with fare zones Z to be NP-hard. The proof was obtained using a reduction from the minimum-color single-path problem (Broersma et al. 2005). As this is a special case of POEAP_0 , the NP-hardness of POEAP_0 follows immediately.

In the following, we provide an alternative reduction of the path with forbidden pairs problem to POEAP_0 . Its NP-completeness was established by Gabow, Maheshwari, and Osterweil (1976).

Definition 5.1 (Path with Forbidden Pairs Problem). *Let $G = (V, A)$ be a directed graph and $(a_i, b_i), i \in I$ a list of forbidden pairs. Let $s, t \in V$. The path with forbidden pairs problem asks whether there is a s, t -path p in G such that $\forall i \in I : a_i \notin p \vee b_i \notin p$. That is, p contains at most one vertex of each pair (a_i, b_i) .*

Theorem 5.1 (NP-hardness of POEAP₀). *The single-criterion problem POEAP₀ is NP-hard. Its canonical decision problem POEAP₀^{DEC} is NP-complete if the evaluation time of Γ is polynomially bounded.*

Proof. The canonical decision problem POEAP₀^{DEC} of POEAP₀ asks whether there is a path p in G with $\pi(p) \leq k$ for some $k \in \mathbb{Q}^+$. We show NP-hardness by reducing the path with forbidden pairs problem to POEAP. Let $G = (V, A)$ be a directed graph, $s, t \in V$ and $(a_i, b_i), i \in I$, a list of forbidden pairs. We construct a CFN $\mathcal{T} = (\mathcal{T}, \Gamma, H, S, w, \mu, \pi)$ as follows. Let $\mathcal{T} = (T, E)$ be the ticket graph with tickets $T = \{t_1, t_2\}$ and $E = \{(t_1, t_2)\}$. Furthermore, we define $(H, +, \leq)$ as follows. Let $H = \{0, 1, 2\}^I$. The sum of $x, y \in H$, is defined as $x + y := (\min(2, x_i + y_i))_{i \in I}$. We have $x \leq y$ if and only if $x_i \leq y_i$ for all $i \in I$. We set the ticket prices to $\pi(t_1) = 0$ and $\pi(t_2) = 1$. Now, we let

$$w(v_1, v_2) = \begin{cases} e_i & v_1 = a_i \text{ or } v_1 = b_i \text{ for some } i \in I \\ 0 & \text{otherwise} \end{cases} \quad \forall (v_1, v_2) \in A \quad (11)$$

and

$$\Gamma(t_1, h, s) = \begin{cases} t_2 & \exists i \in I : h_i = 2 \\ t_1 & \text{otherwise} \end{cases} \quad (12)$$

where $e_i \in \{0, 1\}^I$ is the standard unit vector with $e_{ii} = 1$. Let p be a simple path. W.l.o.g. we assume that the last vertex of p is not in $\bigcup_{i \in I} \{a_i, b_i\}$. Now, assume that p has ticket $f^t(p) = t_2$. Hence, there must be an $i \in I$ s.t. $f_i^h = 2$ and therefore both $a_i \in p$ and $b_i \in p$. Conversely, if both $a_i \in p$ and $b_i \in p$, we must have $f_i^h(p) = 2$ and therefore $f^t(p) = t_2$. The CFN \mathcal{N} can be build in polynomial time, as w can be built in $\mathcal{O}(|A||I|)$ time. Hence, the path with forbidden pairs problem can be polynomially reduced to POEAP₀.

It remains to show that POEAP₀^{DEC} is in NP. When evaluating the fare state of p as many calls to Γ have to be performed as there are arcs in p . Every simple s, t -path has clearly $\leq |A|$ edges. Hence, the overall evaluation time of Γ for p is polynomially bounded. Finally, finding $\pi(p)$ from $f(p)$ requires a simple table-lookup. Hence, checking $\pi(p) \leq k$ can be done in polynomial time. \square

Now, let us assume that the underlying monoid $(H, +, \leq)$ is of finite size and let us consider $|H|$ a part of the encoding length. In this case, POEAP can be solved in polynomial time using techniques already used by Barrett, Jacob, and Marathe (2000) for the regular language constrained shortest path problem.

We begin with a short recapitulation of crucial results from automata theory. The following definition is taken from (Hopcroft and Ullman 1979). For further background, we also refer to this book.

Definition 5.2 (Deterministic finite automaton). *A deterministic finite automaton (DFA) is a 5-tuple $(Q, \Sigma, \delta, q_0, \mathcal{F})$, where Q is a finite set of states, Σ is a finite input alphabet, $q_0 \in Q$ is the initial state, $\mathcal{F} \subseteq Q$ is the set of final states and $\delta : Q \times \Sigma \rightarrow Q$ is the transition function.*

The words accepted by a DFA are exactly the words of a regular language. Hence, we can use DFAs to define the regular language constrained shortest path problem (REG-ShP) (Barrett, Jacob, and Marathe 2000). In this problem, each arc $a \in A$ of a directed graph $G = (V, A)$

is associated with a letter $\sigma(a) \in \Sigma$. The state of a path $p = (v_0, \dots, v_n)$ is then recursively defined via

$$\begin{aligned} q((v_0, \dots, v_i)) &:= \delta(q((v_0, \dots, v_{i-1})), \sigma(v_{i-1}, v_i)) \\ q(v_0) &:= q_0. \end{aligned}$$

Definition 5.3 (Regular-language constrained shortest path problem (REG-ShP)). *Let a directed graph $G = (V, A)$, weights $c : A \rightarrow \mathbb{Q}^+$, a DFA $(Q, \Sigma, \delta, q_0, \mathcal{F})$, letters $\sigma(a), a \in A$, a source $s \in V$ and a destination $t \in V$ be given. Find a shortest s, t -path p such that $q(p) \in \mathcal{F}$.*

Conditional fare networks $(\mathcal{T}, \Gamma, H, S, w, \mu, \pi)$ can be recast as DFAs for a fixed starting stop $v \in V$ and final fare state $f \in F$ if $|H|$ is finite. Thus, POEAP can be tackled by solving a series of formal-language constrained shortest path problems and selecting the price-optimal path from the successful queries.

Assume the monoid $(H, +, \leq)$ is trivial, i.e. $H = \{e\}$ with $e + e = e$ for some element e . Then, the transition functions $\Gamma(\cdot, \cdot, \cdot)$ can be seen as independent of $(H, +, \leq)$ and we can construct a DFA $D(s) = (Q, \Sigma, \delta, q_0, \mathcal{F})$ in a straightforward manner by setting $Q := T, \Sigma := S, q_0 := \tau$ where $(\tau, e) = \mu(s)$ is the initial fare state of s and $\mathcal{F} := \{t\}$ for some $t \in T$. The transition function δ is defined as

$$\delta(q, \sigma) := \Gamma(q, x, \sigma) \quad \forall q \in Q, \sigma \in \Sigma.$$

As there is no direct equivalent for nontrivial H in a DFA, we incorporate it into the state set Q . We set $Q := F = T \times H, \Sigma := W = H \times S, q_0 := \mu(v)$ and $\mathcal{F} = \{f\}$ for some fare state $f \in F$. The transition function δ is then defined by

$$\delta(q, \sigma) := (\Gamma(q^t, q^h + \sigma^h, \sigma^s), q^h + \sigma^h) \quad \forall q = (q^t, q^h) \in Q, \sigma = (\sigma^h, \sigma^s) \in \Sigma.$$

An example of this transformation can be seen in Figure 4.

Note that we can restrict Σ to those fare attributes that do really appear on arcs in A . Hence, we can assume $\mathcal{O}(|\Sigma|) = \mathcal{O}(|A|)$. Then, the above DFA can be created in $\mathcal{O}(|Q| + |\Sigma||Q|B) = \mathcal{O}(|A||T||H|B)$ assuming the evaluation time of Γ to be bounded by a polynomial B . Note that constructing a DFA $(Q, \Sigma, \delta, q_0, \{f\})$ for all $f \in F$ is still possible in $\mathcal{O}(|A||T||H|B)$ time as the transition function δ and the state space Q need only be constructed once.

REG-ShP can be solved over such a DFA in $\mathcal{O}(|V||T||H| \log(|V||T||H|) + |A||T||H|)$ using the algorithm given by Barrett, Jacob, and Marathe (2000). Hence, a superset M of the Pareto-set of POEAP can be found in polynomial time by solving $|F| = |T||H|$ instances of REG-ShP. As M has at most $|T||H|$ entries it takes $\mathcal{O}(|T||H| \log(|T||H|))$ time to extract the actual Pareto-set (Kung, Luccio, and Preparata 1975). Thus, we obtain an overall running time of $\mathcal{O}(|V||T|^2|H|^2 \log(|V||T||H|) + |A||T|^2|H|^2 + |A||T||H|B)$. A slight modification of the proof for Reg-ShP in (Barrett, Jacob, and Marathe 2000) allows us to obtain a tighter bound.

Lemma 5.1 (POEAP with constant travel time over finite monoids). *Consider POEAP over $\mathcal{N} = (\mathcal{T}, \Gamma, H, S, w, \mu, \pi)$ with H finite, i.e., $|H| < \infty$. Assume all travel time functions are constants and that the evaluation time of Γ can be bounded by a polynomial B . Then, POEAP can be solved in $\mathcal{O}(|V||T||H| \log(|V||T||H|) + |A||T||H|B)$.*

Proof. Let $D(s) = (Q, \Sigma, \delta, q_0, \mathcal{F})$ be the DFA constructed as described above but letting $\mathcal{F} := Q = F$, i.e., now all states in the automaton are also accepting states. To keep consistence with automata terminology, we write $\sigma(v_1, v_2) := w(v_1, v_2)$ for $v_1, v_2 \in V$,

We construct a product network $G^\times = (V^\times, A^\times)$ of G and $D(s)$ with

$$\begin{aligned} V(G^\times) &= V \times Q \\ E(G^\times) &= \{(v_1, q_1), (v_2, q_2) | (v_1, v_2) \in E, q_2 = \delta(q_1, \sigma(v_1, v_2))\}. \end{aligned}$$

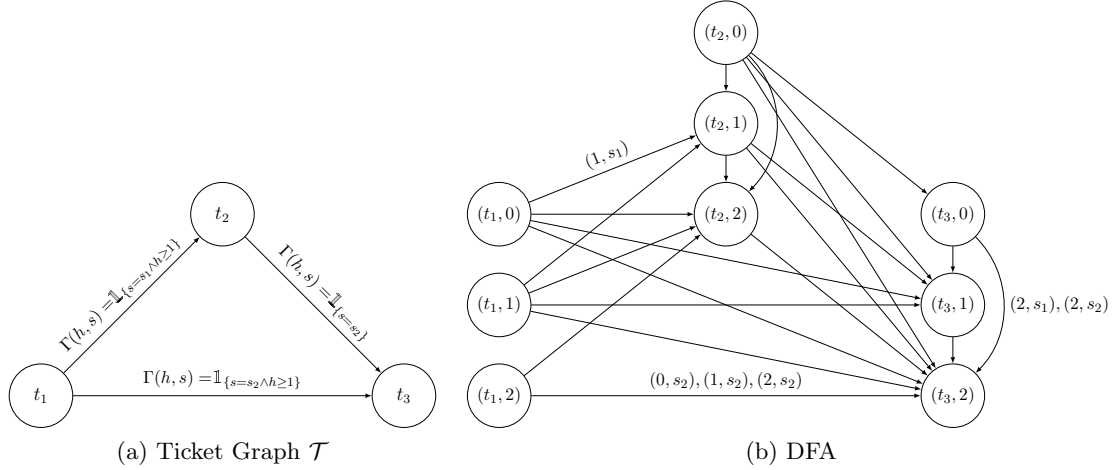


Figure 4: Transformation from CFN to DFA. The CFN $\mathcal{N} = (\mathcal{T}, \Gamma, H, S, w, \mu, \pi)$ is given by the ticket graph \mathcal{T} and transition functions depicted in (a), the monoid $(H, +, \leq)$ with $H := \{0, 1, 2\}$ and $a + b := \min\{a + b, 2\}$ and $0 \leq 1 \leq 2$ and fare events $S = \{s_1, s_2\}$. The definitions of w and μ depend on the routing graph and are omitted in this example. Our transformation results in the DFA in (b). There is a state for each element from $T \times H$. Each arc depicts a possible state transformation. For each arc, there is at least one letter from $\Sigma = H \times S$ that allows this transformation. There is no arc between $(t_1, 0)$ and $(t_2, 0)$ as moving from t_1 to t_2 in the ticket graph requires $h \geq 1$.

Note that for every $a \in A$ there are at most $|T||H|$ edges in E^\times and hence $|E^\times| \leq |A||T||H|$. Thus, G^\times can be constructed in $\mathcal{O}(|V||T||H| + |A||T||H|)$. Using Dijkstra's algorithm we compute a shortest path tree rooted at (s, q_0) in G^\times . In particular, we obtain a shortest $(s, q_0), (t, q)$ -path for all $q \in Q = F = T \times H$. Using a Fibonacci heap, Dijkstra's algorithm has a running time of $\mathcal{O}(|V^\times| \log(|V^\times|) + |E^\times|)$. We can again extract the Pareto-set in $\mathcal{O}(|T||H| \log(|T||H|))$ time, giving an overall runtime of $\mathcal{O}(|V||T||H| \log(|V||T||H|) + |A||T||H|B)$. \square

This result extends naturally to FIFO-travel time functions.

Theorem 5.2 (POEAP over finite monoids is polynomial time solvable in $|H|$). *Consider POEAP over the conditional fare network $\mathcal{N} = (\mathcal{T}, \Gamma, H, S, w, \mu, \pi)$ under the assumption that $|H| < \infty$, that the travel time functions $c(a) : I \rightarrow I, a \in A$ have the FIFO-property and can be evaluated in constant time, and that the evaluation time of Γ can be bounded by a polynomial B . Then, POEAP can be solved in $\mathcal{O}(|V||T||H| \log(|V||T||H|) + |A||T||H|B)$.*

Proof. It is well-established that time-dependent shortest path problems can be solved using a modified version of Dijkstra's algorithm for FIFO-networks (Orda and Rom 1990). The modified algorithm exhibits the same running time as the standard algorithm if the evaluation time of travel time functions is bounded by a constant. Thus, using the modified Dijkstra-variant in Lemma 5.1 solves POEAP with FIFO travel time functions in $\mathcal{O}(|V||T||H| \log(|V||T||H|) + |A||T||H|B)$. \square

6 Price-Optimal RAPTOR

In this section, we will discuss how to use conditional fare networks to implement a price-optimal version of the multi-criteria RAPTOR algorithm (abbr. McRAP) (Delling, Pajor, and Werneck 2015). Since RAPTOR implicitly optimizes the number of trips, we obtain a multi-criteria algorithm that optimizes for travel time, number of trips and price. So far, we presented our

framework in a graph-based context. RAPTOR, however, does not use a graph model, but works directly on the timetable. The adaption for RAPTOR is straightforward.

This chapter is structured as follows. A review of the RAPTOR-algorithm is provided in Section 6.1. Then, in Section 6.2, we lay out how McRAP can be modified to use conditional fare networks for price optimization. In Section 6.3, we shortly recap how improvements in run times can be achieved by only calculating a restricted Pareto-set using the recently introduced Bounded-RAPTOR-algorithm (BMRAP) (Delling, Dibbelt, and Pajor 2019). The algorithm excludes all journeys that need significantly more transfers or take significantly more time than the journeys found with a (earliest arrival) RAPTOR query. Finally in Section 6.4, we introduce two speed-up techniques that are tailored to our application.

Sections 6.1 and 6.3 give succinct summaries of the RAPTOR and BMRAP algorithms. For a thorough presentation, see the original research in (Delling, Pajor, and Werneck 2015) and (Delling, Dibbelt, and Pajor 2019), respectively.

6.1 Multi-Criteria Search with McRAP

We largely follow the notation introduced in (Delling, Pajor, and Werneck 2015). In contrast to the original authors, we also consider change times at stops. The necessary modifications, however, are minuscule. The RAPTOR algorithm does not use a graph model, but works directly on the timetable. A timetable is a tuple $\mathbb{T} = (\Pi, \mathcal{P}, \mathcal{R}, \mathcal{D}, \mathcal{F})$ consisting of a period of operation Π , a set of stops \mathcal{P} , a set of routes \mathcal{R} , a set of trips \mathcal{D} and a set of footpaths \mathcal{F} . A stop $p \in \mathcal{P}$ is a location where a vehicle can be boarded or exited. Each stop p has a (possibly zero) transfer time $\tau_{ch}(p) \in \mathbb{N}$ that is applied whenever a vehicle is boarded at p . A trip is a sequence of stops together with arrival and departure times $\tau_{arr}(t, p), \tau_{dep}(t, p) \in \Pi$. A route is a set of trips, where all trips have the same sequence of stops and no trip overtakes another one. We denote the set of stops of a route r by $\mathcal{P}(r)$. Finally, a footpath $(p_1, p_2, l) \in \mathcal{F}$ is a pair of stops (p_1, p_2) combined with a walking time l .

RAPTOR operates in rounds $k = 1, \dots, K$ on \mathbb{T} . It maintains arrival time labels $\tau_{arr}(k, p)$ for every $p \in \mathcal{P}$ and every round $k \in 1, \dots, K$. Every entry of τ_{arr} is initialized to ∞ . Each round begins with a set of marked stops. All routes touching these stops are collected and then processed in an arbitrary order. When processing a route $r \in \mathcal{R}$, RAPTOR begins with the first marked stop and from there on iterates the stops in order of travel. For each stop $p \in \mathcal{P}(r)$, RAPTOR finds the earliest trip t that can be taken at p after $\tau_{arr}(k-1, p) + \tau_{ch}(p)$. In the same sweep, the arrival times of t are used to update $\tau_{arr}(k, p)$. All stops whose arrival times improved over $\tau_{arr}(k-1, p)$ are marked.

In a second step, a footpath search is performed. All footpaths (p_1, p_2, l) starting in a marked stop are processed in an arbitrary order and labels in $\tau_{arr}(\cdot, p_2)$ are updated accordingly. Again, each stop p with an improved arrival time $\tau_{arr}(k, p)$ is marked for the next round. Note that this requires the footpath set to be transitively closed. The algorithm terminates after K rounds or when no more stops can be marked.

RAPTOR can be modified slightly to allow for multi-criteria search. Instead of only the arrival times $\tau_{arr}(k, p)$, McRAP now maintains a *label bag* $B(k, p)$ for every stop p and round k . Each label $L \in B(k, p)$ contains an entry for every optimization criterion. When processing a route $r \in \mathcal{R}$ at a starting stop p_s , a route bag B_r is created and all labels from $B(k-1, p_s)$ are updated with $\tau_{ch}(p)$ and copied into B_r . Each label in B_r is associated with a trip $t \in r$. At each stop $p \in \mathcal{P}(r)$ after p_s , McRAP updates all labels in B_r , merges B_r into $B(k, p)$ and finally merges all labels from $B(k-1, p)$ into B_r and assigns a trip to them. In each step, dominated labels are removed.

6.2 Using Conditional Fare Networks in McRAP

Adapting McRAP to incorporate fares is now fairly straightforward but requires several modifications to \mathbb{T} .

For every trip $t \in \mathcal{D}$, we additionally store two fare attributes for each stop $p \in t$. The first $w_1(t, p) \in W$ is considered when reaching the stop p while iterating along t . The second $w_2(t, p) \in W$ is picked up when boarding t at the stop p . This distinction is necessary since there is no direct equivalent in \mathbb{T} to the transfer arcs used in the graph-based setting to model, e.g., surcharges. Furthermore, the definition of a route needs a slight adjustment: A route $r \in \mathcal{R}$ is a set of trips, where all trips have the same sequence of stops *and the same fare attributes*, i.e., $w_2(t_1, p) = w_2(t_2, p)$ and $w_1(t_1, p) = w_1(t_2, p)$ for all $t_1, t_2 \in r$ and $p \in \mathcal{P}(r)$ and no trip overtakes another one.

Now, a label $L = (\tau, f)$ in a label bag $B(k, p)$ consists of an arrival time τ and a fare state f . Labels in route bags additionally hold the current trip t . When updating a label $L = (\tau, f, t)$ from route bag B_r at a stop p , the arrival time τ is updated to $\tau_{arr}(t, p)$ and the fare state is updated to $\text{Up}(f, w_1(t, p))$. Update steps that are associated with transfers are performed whenever labels are merged into B_r . Here, $w_2(t, p)$ is used for updating. Dominance of labels is checked according to the theory developed in Chapter 4 while also taking arrival times into account. Since walking is usually free of charge, fare states do not need to be updated in the footpath stage. Hence, footpaths are also not enriched with fare attributes.

Using McRAP, we obtain the Pareto-set \mathcal{J}^f , optimizing for arrival time, number of trips and fare state. The smaller set $\mathcal{J}^* \subseteq \mathcal{J}^f$, optimizing for price instead of fare state, can be calculated in a post-processing step.

Depending on the data set, it might be possible to save money by walking a long distance in the middle of a journey. This kind of journey, too, can be excluded during postprocessing.

6.3 Restricted Pareto-Sets

By design of fare structures, the cheapest path is often among the fastest as detours are penalized by increases in price, arrival time and transfers. At other times a negligible reduction in price might be achievable at the expense of a significant increase in travel time. Such journeys are unlikely to be chosen by a traveller. Hence, it appears beneficial for a price-optimal search to prune all labels that are worse by a certain margin (regarding both arrival time and transfers) than the results of a normal RAPTOR query. This is achieved by the following pruning schemes first introduced by Delling, Dibbelt, and Pajor (2019) for general multi-objective search with RAPTOR.

Let \mathcal{J}_A be the Pareto-set of all *anchor journeys* found with a RAPTOR query, i.e. optimizing only for arrival time and number of transfers. We denote the arrival time of a journey J by $\tau_{arr}(J)$ and its number of trips by $\text{tr}(J)$. We aim to calculate a restricted Pareto-set \mathcal{J}_R with $\mathcal{J}_A \subseteq \mathcal{J}_R \subseteq \mathcal{J}^f$ of journeys that do not have a significantly higher arrival time or number of trips than some journey from \mathcal{J}_A . Let $\sigma_{arr} \in \mathbb{R}^+$ and $\sigma_{tr} \in \mathbb{N}^+$ be the maximal acceptable slacks for arrival time and number of transfers, respectively. Then, we define

$$\mathcal{J}_R = \{J \in \mathcal{J}^f \mid \exists J_A \in \mathcal{J}_A \text{ such that } \tau_{arr}(J) \leq \tau_{arr}(J_A) + \sigma_{arr} \text{ and } \text{tr}(J) \leq \text{tr}(J_A) + \sigma_{tr}\}.$$

To obtain a two-stage pruning scheme, we can first run a normal RAPTOR query. The labels obtained in this first stage can then be used to prune the multi-criteria search. Let τ_k be the optimal arrival time at the target stop p_t in round k of the first stage (computed with RAPTOR). During round k of McRAP, we prune every label that has an arrival time τ with $\tau > \tau_k + \sigma_{arr}$. This pruning scheme is called Target-BMRAP. Note that Target-BMRAP works on the assumption that $\sigma_{tr} = \infty$. Also, the bound is not tight for all stops other than p_t .

The set \mathcal{J}_R can be computed with the more involved Tight-BMRAP. Here, three rounds are performed. As for Target-BMRAP, we first perform a normal RAPTOR search, obtaining

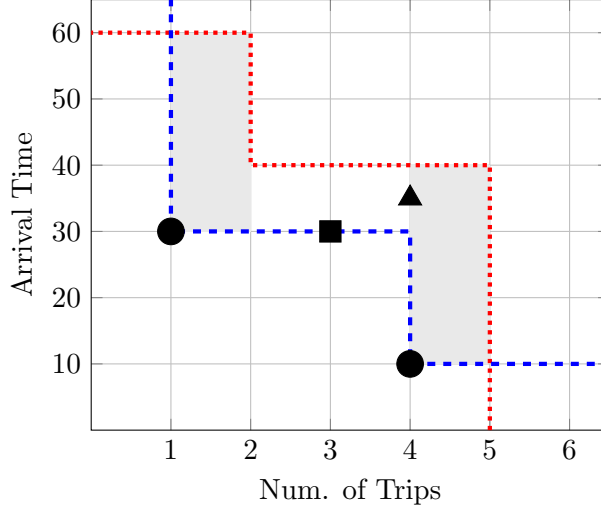


Figure 5: Illustration of solution space of a Tight-BMRAP search with $\sigma_{arr} = 30$ min and $\sigma_{tr} = 1$. The circle marks represent the anchor journeys from \mathcal{J}_A . Tight-BMRAP prunes all journeys to the right of the dotted line spanned by those journeys. The area to the left of the dashed line contains no Pareto-optimal journeys. The journeys from \mathcal{J}^f that fall into the area enclosed by the dashed and dotted lines form \mathcal{J}_R . The light gray area forms $\tilde{\mathcal{J}}_R$. Note that the journey marked by the square mark is in \mathcal{J}_R but not in $\tilde{\mathcal{J}}_R$. The journey represented by the triangle mark is in $\tilde{\mathcal{J}}_R$ even though it uses more trips and has a later arrival time.

the Pareto-set \mathcal{J}_A . Then, multiple reverse RAPTOR queries are performed to build bounds at all stops $p \in \mathcal{P}$. The third stage is the actual McRAP round using the previously computed bounds for pruning.

In the following, we described the second and third stage in more detail. Let $m := K + \sigma_{tr}$, where K is the maximum number of trips in any journey $J_A \in \mathcal{J}_A$. A backward RAPTOR search with starting time $\tau_{arr}(J_A) + \sigma_{arr}$ and $n_{J_A} := \text{tr}(J_A) + \sigma_{tr}$ rounds is performed for every journey $J_A \in \mathcal{J}_A$. The backward search works on departure times instead of arrival times and transfer times are not applied when boarding a vehicle but instead when disembarking.

Each backward search computes latest departure times $\tau_{dep}(J_A, k, p)$ such that p_t can still be reached earlier than $\tau_{arr}(J_A) + \sigma_{arr}$ while using at most k more trips onward from p . It is possible that $\tau_{dep}(J_A, k, p)$ remains at its initialization value of $-\infty$. Hence, using $\tau_{dep}(J_A, n_{J_A} - k, p)$ for pruning labels in round k of a forward McRAP search computes

$$\{J \in \mathcal{J}^f \mid \tau_{arr}(J) \leq \tau_{arr}(J_A) + \sigma_{arr} \text{ and } \text{tr}(J) \leq \text{tr}(J_A) + \sigma_{tr}\}.$$

Carefully overlapping the $\tau_{dep}(J_A, k, p)$ labels results in a set of labels $\tau_{dep}(k, p)$ with $k = 1, \dots, m$, i.e.,

$$\tau_{dep}(k, p) := \max_{\substack{J_A \in \mathcal{J}_A: \\ k \geq m - n_{J_A}}} \{\tau_{dep}(J_A, k - m + n_{J_A}, p)\}.$$

The third stage is now a normal McRAP search enriched with two pruning rules. Let k be the current round.

- Labels L are not merged into to $B(k, p)$ at stop p if $\tau_{arr}(L) > \tau_{dep}(m - k, p)$,
- Labels L can be removed from B_r at stop p if $\tau_{arr}(L) > \tau_{dep}(m - k + 1, p) + \tau_{ch}(p)$.

The summand $\tau_{ch}(p)$ in the second rule is required since it was already factored into $\tau_{dep}(m - k + 1, p)$ and no transfer is performed. This third stage computes exactly \mathcal{J}_R . Again, a post-processing step is necessary to remove all journeys from \mathcal{J}_R that are not Pareto-optimal with regard to price.

The definition we gave for \mathcal{J}^f differs from the one given by Delling, Dibbelt, and Pajor (2019). The original authors assign each journey $J \in \mathcal{J}^f$ its *anchor journey* $J_{\mathcal{A}} \in \mathcal{J}_{\mathcal{A}}$, that has the maximum number of trips smaller or equal to $\text{tr}(J)$. They then define the restricted Pareto-set $\bar{\mathcal{J}}_{\mathcal{R}}$ to be

$$\begin{aligned} \bar{\mathcal{J}}_{\mathcal{R}} &:= \{J \in \mathcal{J}^f \mid \text{its anch. journ. } J_{\mathcal{A}} \in \mathcal{J}_{\mathcal{A}} \text{ has } \tau_{arr}(J) \leq \tau_{arr}(J_{\mathcal{A}}) + \sigma_{arr} \text{ and} \\ &\quad \text{tr}(J) \leq \text{tr}(J_{\mathcal{A}}) + \sigma_{tr}\} \\ &\subseteq \{J \in \mathcal{J}^f \mid \exists J_{\mathcal{A}} \in \mathcal{J}_{\mathcal{A}} \text{ such that } \tau_{arr}(J) \leq \tau_{arr}(J_{\mathcal{A}}) + \sigma_{arr} \text{ and} \\ &\quad \text{tr}(J_{\mathcal{A}}) \leq \text{tr}(J) \leq \text{tr}(J_{\mathcal{A}}) + \sigma_{tr}\} \\ &\subseteq \mathcal{J}_{\mathcal{R}}. \end{aligned}$$

Note that Tight-BMRAP as presented here and in Delling, Dibbelt, and Pajor (2019) does in fact calculate $\mathcal{J}_{\mathcal{R}}$ and not $\bar{\mathcal{J}}_{\mathcal{R}}$ and that $\mathcal{J}_{\mathcal{R}}$ is a more interesting set to compute as it does not seem beneficial to impose lower bounds on the objective function. The difference between $\mathcal{J}_{\mathcal{R}}$ and not $\bar{\mathcal{J}}_{\mathcal{R}}$ is visualized in Figure 5. The first fact can be seen easily by considering the case where $\sigma_{arr} = \infty$. Then, the pruning scheme does not prune anything but all journeys with more than m trips. Specifically, no lower bound on the number of trips is applied.

6.4 Speed-Up Techniques

Price-Based Target Pruning In RAPTOR as well as Dijkstra’s algorithm, it is possible to use *target pruning* (Delling, Pajor, and Werneck 2015) to delete labels that are worse than the labels that have already been found at the target stop. Naturally, the same speed-up technique is also possible for our algorithm. Moreover, we need not use \leq_C to compare fare states. Since the labels at the target stop are never updated and the price function π is non-decreasing, a partial journey already more expensive than the incumbent cheapest journey cannot be price-optimal. Hence, in round k of McRAP, we can prune all labels with a fare state f with $\pi(f^t) \geq \pi^*$, with π^* being the best price at the target stop with at most k trips. We refer to this technique as *Price-Based Target Pruning (PTP)*.

Fare-Specific Speed-ups Certain dimensions in $(H, +, \leq)$ might only be relevant for some tickets in T . For example, many short-distance tickets depend on the number of stops visited while this number is irrelevant for all other tickets that can be reached from that ticket. We can therefore alter the comparison operator \leq_C for those tickets to ignore the number of stops. Hence, more labels become comparable which results in a smaller Pareto-set \mathcal{J}^{fss} with $\mathcal{J}^* \subseteq \mathcal{J}^{fss} \subseteq \mathcal{J}^f$. When using Tight-BMRAP, this results in a set $\mathcal{J}_{\mathcal{R}}^{fss}$ with $\mathcal{J}_{\mathcal{R}}^* \subseteq \mathcal{J}_{\mathcal{R}}^{fss} \subseteq \mathcal{J}_{\mathcal{R}}^f$. We refer to this technique as *fare-specific speed-up (FSS)*.

7 Computational Results

We implemented the McRAP algorithm in C++17 compiled with gcc 9.3.0 and $-O3$ optimization. All tests were conducted on Dell Poweredge M620 machines with 64 GB of RAM. While the general structure of the MDV fare structure is captured in our model, our computations deviate from the prices charged by MDV in the following two cases: A list of relations that is, contrary to the general rules, not eligible for the short-distance discount is not taken into account. Also, stops and fare zones that a route passes through without stopping are not represented in the available data and therefore cannot be considered.

Our dataset was built from two sources: first, the publicly available timetable data of MDV (available under <https://www.mdv.de/informationen/downloads/> and licensed under CC BY 4.0). Fare data is not part of the feed and was obtained separately via InfraDialog GmbH. The fare structure of MDV is publicly available.

	Criteria				Speed-Up		Slack		#Scan		Time[ms]		#Rounds		#Jn.		#PJn.	
	<i>trips</i>	<i>time</i>	<i>zones</i>	<i>fare</i>	<i>PTP</i>	<i>FSS</i>	<i>arr</i>	<i>trip</i>	Avg.	Sd.	Avg.	Sd.	Avg.	Sd.	Avg.	Sd.	Avg.	Sd.
RAPTOR	•	•	◦	◦	◦	◦	-	-	17295	5883	3.27	1.31	6.64	0.79	1.53	0.66	-	-
McRAP	•	•	•	◦	◦	◦	-	-	29881	6118	4675	6172	6.92	0.48	47.00	45.95	-	-
McRAP	•	•	◦	•	◦	•	-	-	29891	5025	957.54	260.73	6.97	0.26	10.05	13.27	2.62	1.43
McRAP	•	•	◦	•	•	•	-	-	23460	8263	243.09	283.08	6.86	0.55	3.00	1.80	2.62	1.43
Target-BMRAP	•	•	◦	•	•	•	15	-	20132	8502	71.16	87.10	6.72	0.72	1.72	0.82	1.66	0.74
Target-BMRAP	•	•	◦	•	•	•	30	-	20637	8412	74.86	88.75	6.75	0.70	1.80	0.89	1.72	0.80
Target-BMRAP	•	•	◦	•	•	•	60	-	21394	8311	81.45	91.57	6.78	0.66	1.95	1.00	1.85	0.89
Tight-BMRAP	•	•	◦	•	◦	◦	15	1	3192	1963	8.44	14.46	5.17	1.08	7.52	10.28	1.63	0.72
Tight-BMRAP	•	•	◦	•	◦	◦	30	1	3551	2071	9.40	16.47	5.17	1.08	9.06	12.29	1.68	0.78
Tight-BMRAP	•	•	◦	•	◦	◦	60	1	4316	2384	11.97	18.17	5.17	1.08	13.29	16.02	1.78	0.86
Tight-BMRAP	•	•	◦	•	◦	◦	15	2	4606	3167	20.79	99.60	5.84	1.07	11.90	21.05	1.66	0.74
Tight-BMRAP	•	•	◦	•	◦	◦	30	2	5147	3154	22.75	104.12	5.90	1.03	14.09	23.87	1.71	0.80
Tight-BMRAP	•	•	◦	•	◦	◦	60	2	6487	3359	29.47	107.53	5.97	0.99	20.98	29.70	1.83	0.88
Tight-BMRAP	•	•	◦	•	•	•	15	1	2954	1828	6.22	3.14	5.17	1.08	1.68	0.79	1.63	0.72
Tight-BMRAP	•	•	◦	•	•	•	30	1	3274	1919	6.69	3.29	5.17	1.08	1.75	0.85	1.69	0.78
Tight-BMRAP	•	•	◦	•	•	•	60	1	3984	2209	7.82	3.67	5.17	1.08	1.88	0.97	1.78	0.86
Tight-BMRAP	•	•	◦	•	•	•	15	2	4155	2905	8.11	6.28	5.47	1.08	1.71	0.81	1.66	0.74
Tight-BMRAP	•	•	◦	•	•	•	30	2	4606	2888	8.76	6.32	5.53	1.0	1.78	0.88	1.71	0.80
Tight-BMRAP	•	•	◦	•	•	•	60	2	5758	3055	10.68	6.73	5.62	1.05	1.93	1.00	1.83	0.88

Table 3: Computational Results. Evaluation of different RAPTOR-variants on the MDV dataset. All experiments were conducted with a maximum of seven rounds. For each algorithm, the table reports the optimization criteria, the speed-up techniques employed and the arrival and trip slacks if applicable. We report the number of scanned routes ($\#Scan$), the average running time ($Time$), the number of rounds performed ($\#Rounds$), the number of journeys found ($\#Jn.$) and the number of journeys that are dominated w.r.t. to the price ($\#PJn.$). For each result, both the average and standard deviation are reported. The algorithms in rows 2-17 run at least one RAPTOR and exactly one McRAPquery. In this case, $\#Scan$ and $Time$ are only given for the McRAP run, while the running time is summed up overall RAPTOR and McRAP invocations.

From the GTFS feed, we extracted a timetable spanning two days from 01.07.2019 to 02.07.2019. The resulting timetable contains 4371 stops, 36670 trips, 5576 routes and 845 footpaths. This original footpath set was not transitively closed. Since RAPTOR requires a transitively closed footpath set (Delling, Pajor, and Werneck 2015), we computed its transitive closure and obtained 1029 footpaths. We then chose a test set of 5000 origin-destination pairs (OD-pairs) uniformly at random from the set of stops. After removing all OD-pairs that were not connected in the time interval starting at 08:00 a.m. on the 01.07.2019, a total of 4964 OD-pairs remained.

As of 2019, the fare structure of MDV contained 56 fare zones, 17 town zones and 30 overlap areas containing 191 stops. Overlap areas were implemented by route duplication as lined out in Section 3.4. After route duplication, the timetable contained 49072 trips in 7835 routes. All queries were performed with a starting time of 08:00 a.m.

In a first experiment, we ran several algorithms for each OD-pair: the standard RAPTOR-algorithm; a McRAP-variant optimizing for the arrival time, the number of trips and the set of fare zones; then, optimizing for the arrival time, number of trips and the fare state, two McRAP-variants as well as Target-BMRAP and Tight-BMRAP with various configurations for

	Slack		#Scan		Time[ms]		#Rounds			#Jn.		#PJn.	
	<i>arr</i>	<i>trip</i>	Avg.	Sd.	Avg.	Sd.	Avg.	Sd.	Max	Avg.	Sd.	Avg.	Sd.
RAPTOR	-	-	17496	6111	3.28	1331.9	7.31	1.35	12	1.54	0.66	-	-
McRAP	-	-	32757	16429	389.52	710.75	11.10	3.24	21	3.16	1.91	2.77	1.56
Target-BMRAP	15	-	23007	12106	82.47	125.89	8.57	2.34	17	1.73	0.84	1.68	0.77
Target-BMRAP	30	-	23724	12093	86.38	128.22	8.73	2.33	17	1.81	0.91	1.73	0.82
Target-BMRAP	60	-	24980	12186	94.53	131.83	9.00	2.35	17	1.97	1.03	1.87	0.91
Tight-BMRAP	15	1	2985	1871	6.68	3.28	5.20	1.14	9	1.69	0.81	1.63	0.73
Tight-BMRAP	30	1	3309	1973	7.19	3.44	5.20	1.14	9	1.75	0.87	1.69	0.79
Tight-BMRAP	60	1	4039	2307	8.36	3.89	5.20	1.14	9	1.89	0.96	1.79	0.89
Tight-BMRAP	15	2	4360	3145	9.02	7.27	5.52	1.16	10	1.72	0.83	1.66	0.76
Tight-BMRAP	30	2	4833	3151	9.68	7.43	5.58	1.15	10	1.79	0.90	1.72	0.81
Tight-BMRAP	60	2	6071	3378	11.87	7.97	5.67	1.16	10	1.94	1.02	1.84	0.90

Table 4: Computational Results. Evaluation of different RAPTOR-variants on the MDV dataset. All experiments were conducted with a maximum of twenty-five rounds. The maximum number of rounds performed across all algorithms was twenty-one. Hence, no query was cancelled prematurely. All algorithms other than RAPTOR optimized for arrival time, number of trips and fare state. For all of those both FFS and PTP were activated. The same performance indicators as in Table 3 are reported. For Target-BMRAP and Tight-BMRAP, *#Scan* and *#Rounds* report only on the last McRAP call whereas *Time* reports the overall run time.

arrival and trip slacks. This results in a total of 19 algorithms in the first experiment. When optimizing for fare state, a postprocessing step is performed to remove all journeys that are in the Pareto-set with regard to fare state but not to price.

The experiment was conducted with a maximum of seven rounds. This number was chosen as we believe this represents a sufficiently generous upper bound on the maximum number of transfers a traveller is willing to undertake. Results of the experiment are reported in Table 3. A standard RAPTOR run takes on average 3.27 ms with a standard deviation of 1.31 ms. The computed Pareto-set contains 1.53 journeys on average. If only fare zones are considered as additional operation criterion, the average runtime increases to 4.67 s with a standard deviation of 6.17 s. This indicates that run times of up to around 10 s are not out of the ordinary. Since McRAP optimizing for fare state would calculate even larger Pareto-sets, we did not include it in the experiments. While FSS in McRAP alone does not suffice to obtain acceptable run times, the combination of FSS and PTP produces an average run time of 243.09 ms. Although this performance is no longer prohibitive for practical application, the standard deviation remains high at 283 ms.

The Pareto-set computed with McRAP contains 3 journeys on average of which 2.62 are also price-optimal. Turning off PTP increases the number of computed journeys to 10.5; the Pareto-set of the zone-based McRAP contains 47 journeys on average. Hence, even though all tickets of MDV are in the full-comparability set C_F , a high number of superfluous journeys will be generated when no additional techniques are employed. This effect is mainly caused by the fare zones as they form an only partially ordered set. The 2.62 price-optimal journeys mark an increase of 71 % over the 1.53 journeys found with RAPTOR. It might, however, contain journeys with an undesirable trade-off between arrival time and number of trips and price. To obtain restricted Pareto-sets with a reasonable trade-off, we ran Target-BMRAP and Tight-BMRAP with arrival time slacks of 15 min, 30 min and 60 min and in the case of Tight-BMRAP with trip slacks of 1 or 2. Using Target-BMRAP reduces run times to between 71.16 ms and 81.45 ms while restricting the size of the Pareto-set to between 1.66 and 1.85. This corresponds to between 8.5 % and 21 % more journeys compared to RAPTOR. We ran Tight-BMRAP both

with and without PTP and FSS. Tight-BMRAP performs reasonably well even without PTP and FSS on average with run times of up to 29.47 ms. However, a comparatively high standard deviation of up to 107.53 ms hints at high performance variability. When using both PTP and FSS run times decrease to at most 10.68 ms. Even more pronounced is the decrease in the standard deviation to at most 6.73 ms. Compared to RAPTOR there are between 6.5 % and 19.6 % more journeys. Consequently, conditional fare networks used within Tight-BMRAP appear well-suited to provide the user with price-optimized alternative routes while increasing run times only insignificantly.

A second experiment was conducted without an upper bound on the number of rounds. The table τ_{arr} was implemented as a fixed-size array with space for 25 rounds. Since the maximum number of rounds performed was 21, no journeys were cut off due to early termination. We excluded all algorithms that already performed poorly in the first experiment. Namely, these are the Tight-BMRAP-variants without additional speed-up techniques, McRAP for fare zones and McRAP for fare states without price-based target-pruning.

For McRAP, we see a significant increase of the run time of about 60 % and a even more pronounced increase of its standard deviation of 151 % compared to the variant with only seven rounds. All variants of Target-BMRAP exhibit similar behaviour, albeit to a lesser degree. Here, the average run time increased by about 16 % and the standard deviation by about 44 %. Note that for RAPTOR the run time increased by only a marginal 0.01 ms and that when compared to RAPTOR McRAP needs to perform significantly more rounds.

For all settings of slack variables for Tight-BMRAP, the increase of the run time remains minimal at around a millisecond. Hence, Tight-BMRAP remains highly competitive whereas the simple McRAP implementation suffers from considerably degraded performance. It is furthermore noteworthy that in all slack settings the multi-criteria part of Tight-BMRAP needs to both scan significantly less routes and perform fewer rounds than even the standard RAPTOR. This clearly speaks to the strength of the pruning scheme used in Tight-BMRAP.

8 Conclusion

We presented a novel framework for modeling fare structures of public transportation providers. It is independent of the MOSP algorithm used and can be used to solve price-optimal earliest arrival queries in real-world networks. Since fare structures are often composed of various fare strategies, this requires the optimization of several objective functions. In the MDV case study, these were the actual ticket, fare zones, the number of stops visited and the number of kilometers driven. Naive multi-objective queries for all these objective results in slow run times with a high variance and the computation of many journeys that are not price-optimal. The speed-up techniques FSS and PTP mitigate these effects and reduce run times to around 250 ms on average which is acceptable for application. Their effectiveness, however, is most likely highly dependent on the specific problem instance. However, the combination of the speed-ups with the Tight-BMRAP-algorithm was a clear success. Run times are reduced to at most 12 ms with low variance while still computing a reasonably-sized restricted Pareto-set when choosing appropriate arrival and trip slacks. Fare structures can differ quite significantly between public transportation providers. Hence, a systematic evaluation of CFNs on other public transit networks is certainly worthwhile. As MDV operates in a largely rural area with two only medium-sized urban centers a study of larger urban centers such as Berlin or Madrid seems especially interesting. However, while timetables are widely available, fare data is not. Especially, machine-readable mappings from stations to fare zones are in general not publicly available. When they are, the data is often incomplete and requires a significant manual polishing effort.

Acknowledgement

We thank MDV and InfraDialog GmbH for providing the data for this study. We owe special gratitude to our master's student Rick Grap for implementing the Tight-BMRAP-algorithm and pointing out the difference between the sets $\bar{\mathcal{J}}_{\mathcal{R}}$ and $\mathcal{J}_{\mathcal{R}}$ in Section 6.3.

References

- Barrett C, Jacob R, Marathe M, 2000 *Formal-language-constrained path problems*. *SIAM J. Comput.* 30(3):809–837, URL <http://dx.doi.org/10.1137/S0097539798337716>.
- Bast H, Delling D, Goldberg AV, Müller-Hannemann M, Pajor T, Sanders P, Wagner D, Werneck RF, 2016 *Route planning in transportation networks*. *Algorithm Engineering - Selected Results and Surveys*, volume 9220 of *Lecture Notes in Computer Science*, 19–80 (Springer).
- Berger A, Müller-Hannemann M, 2009 *Subpath-Optimality of Multi-Criteria Shortest Paths in Time- and Event-Dependent Networks*. Technical report, Institute of Computer Science, Martin-Luther-Universität Halle-Wittenberg, URL <http://wcms.uzi.uni-halle.de/download.php?down=10850&elem=2163494>.
- Blanco M, Borndörfer R, Hoang ND, Kaier A, Casas PM, Schlechte T, Schlobach S, 2017 *Cost Projection Methods for the Shortest Path Problem with Crossing Costs*. D'Angelo G, Dollevoet T, eds., *17th Workshop on Algorithmic Approaches for Transportation Modelling, Optimization, and Systems (ATMOS 2017)*, volume 59 of *OpenAccess Series in Informatics (OASISs)*, 15:1–15:14 (Dagstuhl, Germany: Schloss Dagstuhl–Leibniz-Zentrum fuer Informatik), ISBN 978-3-95977-042-2, URL <http://dx.doi.org/10.4230/OASISs.ATMOS.2017.15>.
- Blanco M, Borndörfer R, Hoang ND, Kaier A, Schlechte T, Schlobach S, 2016 *The shortest path problem with crossing costs*. Technical Report 16-70, ZIB, Takustr. 7, 14195 Berlin, URL <urn:nbn:de:0297-zib-61240>.
- Borndörfer R, Euler R, Karbstein M, 2021 *Ein graphen-basiertes modell zur beschreibung von preis-systemen im öffentlichen nahverkehr*. *HEUREKA 21* 002/127:1 – 15, URL https://verlag.fgsv-datenbanken.de/tagungsbaende?kat=HEUREKA&subkat=FGSV+002%2F127+%282021%29&fanr=&va=&titel=&text=&autor=&tagungsband=1256&_titel=Ein+Graphen-basiertes+Modell+zur+Beschreibung+von+Preissystemen+im+%C3%B6ffentlichen+Nahverkehr.
- Borndörfer R, Euler R, Karbstein M, Mett F, 2018 *Ein mathematisches Modell zur Beschreibung von Preissystemen im öV*. Technical Report 18-47, ZIB, Takustr. 7, 14195 Berlin, URL <urn:nbn:de:0297-zib-70564>.
- Broersma H, Li X, Woeginger G, Zhang S, 2005 *Paths and cycles in colored graphs*. *The Australasian Journal of Combinatorics* 31:299–311, URL <http://dx.doi.org/10.1145/62.2737>.
- de las Casas PM, Sedeno-Noda A, Borndörfer R, 2021 *An improved multiobjective shortest path algorithm*. *Computers & Operations Research* 135, URL <http://dx.doi.org/10.1016/j.cor.2021.105424>.
- Delling D, Dibbelt J, Pajor T, 2019 *Fast and exact public transit routing with restricted pareto sets*. *2019 Proceedings of the Twenty-First Workshop on Algorithm Engineering and Experiments (ALENEX)*, 54–65, URL <http://dx.doi.org/10.1137/1.9781611975499.5>.
- Delling D, Pajor T, Werneck RF, 2015 *Round-based public transit routing*. *Transportation Science* 49(3):591–604, URL <http://dx.doi.org/10.1287/trsc.2014.0534>.
- Disser Y, Müller-Hannemann M, Schnee M, 2008 *Multi-criteria shortest paths in time-dependent train networks*. McGeoch CC, ed., *Proceedings of the 7th International Conference on Experimental Algorithms*, 347–361, WEA'08 (Berlin, Heidelberg: Springer-Verlag), ISBN 3-540-68548-0, 978-3-540-68548-7, URL http://dx.doi.org/https://doi.org/10.1007/978-3-540-68552-4_26.
- Euler R, Borndörfer R, 2019 *A Graph- and Monoid-Based Framework for Price-Sensitive Routing in Local Public Transportation Networks*. Cacchiani V, Marchetti-Spaccamela A, eds., *19th Symposium on Algorithmic Approaches for Transportation Modelling, Optimization, and Systems (ATMOS 2019)*, volume 75 of *OpenAccess Series in Informatics (OASISs)*, 12:1–12:15 (Dagstuhl, Germany: Schloss Dagstuhl–Leibniz-Zentrum fuer Informatik), ISBN 978-3-95977-128-3, URL <http://dx.doi.org/10.4230/OASISs.ATMOS.2019.12>.

- Fleishman D, Shaw N, Joshi A, Freeze R, Oram R, 1996 *Fare policies, structures and technologies, tcp report 10. Transport Cooperative Research Program, Transportation Research Board, Washington DC* .
- Gabow HN, Maheshwari SN, Osterweil LJ, 1976 *On two problems in the generation of program test paths. IEEE Transactions on Software Engineering SE-2(3):227–231*, URL <http://dx.doi.org/10.1109/TSE.1976.233819>.
- Gündling F, 2020 *Efficient Algorithms for Intermodal Routing and Monitoring in Travel Information Systems*. Ph.D. thesis, Technische Universität, Darmstadt, URL <http://dx.doi.org/https://doi.org/10.25534/tuprints-00014212>.
- Hansen P, 1980 *Bicriterion path problems. Lecture Notes in Economics and Mathematical Systems 177*, URL http://dx.doi.org/10.1007/978-3-642-48782-8_9.
- Hopcroft JE, Ullman JD, 1979 *Introduction to Automata Theory, Languages, and Computation* (Addison-Wesley Publishing Company).
- Kung HT, Luccio F, Preparata FP, 1975 *On finding the maxima of a set of vectors. J. ACM 22(4):469–476*, URL <http://dx.doi.org/10.1145/321906.321910>.
- Martins EQV, 1984 *On a multicriteria shortest path problem. European Journal of Operational Research 16(2):236–245*.
- Mohri M, 2002 *Semiring frameworks and algorithms for shortest-distance problems. J. Autom. Lang. Comb. 7(3):321–350*, URL <http://dl.acm.org/citation.cfm?id=639508.639512>.
- Müller-Hannemann M, Schnee M, 2005 *Paying less for train connections with motis. Proceedings of the 5th Workshop on Algorithmic Methods and Models for Optimization of Railways*, volume 2 of *OpenAccess Series in Informatics*, 657, URL <http://dx.doi.org/10.4230/OASICS.ATMOS.2005.657>.
- Orda A, Rom R, 1990 *Shortest-path and minimum-delay algorithms in networks with time-dependent edge-length. J. ACM 37(3):607–625*, URL <http://dx.doi.org/10.1145/79147.214078>.
- Schöbel A, Urban R, 2021 *The cheapest ticket problem in public transport. pre-print* URL <http://dx.doi.org/10.48550/arXiv.2106.10521>, arXiv:2106.10521 [math.OC].
- Zimmermann U, 1981 *Linear and combinatorial optimization in ordered algebraic structures*, volume 10 of *Annals of discrete mathematics* (North-Holland).