

GIZA PYRAMIDS AND TAURUS CONSTELLATION

Vladan Panković , Milan Mrdjen, Miodrag Krmar

Department of Physics, Faculty of Sciences, 21000 Novi Sad, Trg Dositeja Obradovića 4.
, Serbia, vladan.pankovic@df.uns.ac.rs

Abstract

In this work we apply generalized A. Sparavigna method (use of freely available softwares (programs), e.g. <http://www.sollumis.com/> , <http://suncalc.net/#/44.557,22.0265,13/2014.12.29/09:22> , <http://universimmedia.pagesperso-orange.fr/geo/loc.htm>, http://www.spectralcalc.com/solar_calculator/solar_position.php and <http://www.fourmilab.ch/cgi-bin/Yourhorizon>) for analysis of possible astronomical characteristics of three remarkable Giza, i.e. Cheops, Chephren and Mikerin pyramids. Concretely, we use mentioned programs for determination of the Giza plateau longitude and latitude, moments of the sunrise and sunset for any day at the Giza plateau, and, simulation of the sky horizon above Giza plateau in any moment of any day, respectively. In this way we obtain a series of the figures which unambiguously imply the following original results. Any of three remarkable Giza pyramids (Cheops, Chephren and Mikerin) holds only one characteristic edge between apex and north-west vertex of the base so that sunrise direction overlap almost exactly this edge during 28. October. (There is a small declination of the overlap date by Chephren pyramid by which overlap date is approximately 23. or 24. October.) Simultaneously, in the sunset moment for the same day, Taurus constellation (corresponding to holly bull in ancient Egypt mythology) appears at a point at the very eastern boundary of the sky horizon.

Key words: Giza Pyramids, Taurus constellation, ancient observatories

In this work we shall apply generalized A. Sparavigna method (she used freely available software (programs), especially <http://www.sollumis.com/> , for simulation of the local Sun radiation direction, sunrise and sunset especially [1], [2], [3] , while, for the same aim, we use <http://suncalc.net/#/44.557,22.0265,13/2014.12.29/09:22> program too) for analysis of possible astronomical characteristics of three remarkable Giza pyramids, Kufu or Cheops great pyramid, Khafre or Chephren pyramid, and Menkaure or Mikerin pyramid. Additionally, for the same aim, we shall use freely available software <http://universimmedia.pagesperso-orange.fr/geo/loc.htm>, http://www.spectralcalc.com/solar_calculator/solar_position.php

and <http://www.fourmilab.ch/cgi-bin/Yourhorizon> for determination of the Giza plateau longitude and latitude, moments of the sunrise and sunset for any day at the Giza plateau, and, simulation of the sky horizon over Giza plateau in any moment of any day, respectively.

Using <http://www.sollumis.com/> and <http://suncalc.net/#/44.557,22.0265,13/2014.12.29/09:22> we obtain a series of eleven simulated figures, Fig.1-11. These figures simply and clearly demonstrate the following. Any of three remarkable Giza pyramids, Cheops, Chephren and Mikerin, holds only one characteristic edge between apex and north-west vertex of the base so that sunrise direction overlap almost exactly this edge during 28. October (only for Chephren pyramid this overlap is little better for 24. than 28. October).

This 28. October, of course, does not represent any special day, solstice or equinox, for the sun motion. Nevertheless, we can check what happen during this day at the night sky above Giza plateau.

For this reason, using <http://universimedia.pagesperso-orange.fr/geo/loc.htm>, we determine (in a satisfactory approximation) the Giza latitude 30.01° , Giza longitude 31.21° . Introduction of these data in

http://www.spectralcalc.com/solar_calculator/solar_position.php for 28.October, we obtain 6h 06' sunrise moment and 17h 12' sunset moment.

Further, introduction of mentioned sunset data in <http://www.fourmilab.ch/cgi-bin/Yourhorizon> yields the following simulation of the night sky over Giza plateau in sunset time moment for 28. October presented at figures 12 and 13. At theses figures, as it is not had to see, Taurus constellation appears at a point at the very eastern boundary of the sky horizon. Later Taurus constellation moves toward west what is demonstrated at figures 14 and 15 (five minutes later), and figures 16 and 17 (ten minutes later).

In this way we obtain an original result representing an unambiguous correspondence between analogous geometrical characteristics of all three remarkable Giza pyramids and strictly determined event of the Taurus constellation appearance at the night sky.

All this, in common with well-known fact that Taurus constellation was connected with holly bull in ancient Egypt mythology, opens a real possibility that three remarkable Giza pyramids was ancient observatories for Taurus constellation.

In conclusion we can only repeat and point out the following. In this work we apply extended A. Sparavigna method (which used freely available software (programs) for simulation of the local Sun radiation direction) for analysis of possible astronomical characteristics of remarkable Giza pyramids. In this way we obtain a series of the figures which unambiguously imply the following original results. Any of three Giza pyramids holds only one characteristic edge between apex and north-west vertex of the base so that sunrise direction overlap exactly this edge during 28. October. Simultaneously, in the sunset moment for the same day, Taurus constellation appears at a point at the very eastern boundary of the sky horizon.

References

- [1] A. C. Sparavigna, *The solar towers of Chankillo*, arXiv: 1208.3580 [physics.hist-ph]
- [2] A. C. Sparavigna, *Stone circles on the harraat of Syrian desert*, *Archeoastronomy and ancient Technologies*, **2** (2014), 1 ; arXiv: 1208.2591 [physics.geo-ph]
- [3] A. C. Sparavigna, *Arabia: from craters to stone circles*, arXiv: 1011.2111 [physics.geo-ph]

Figures



Fig. 1 – Giza plateau with Cheops, Chephren and Mikerin pyramid



Fig. 2 –Cheops pyramid




Fig. 3 –Cheops pyramid with overlapped characteristic apex-basis edge and sunrise direction for 28. October

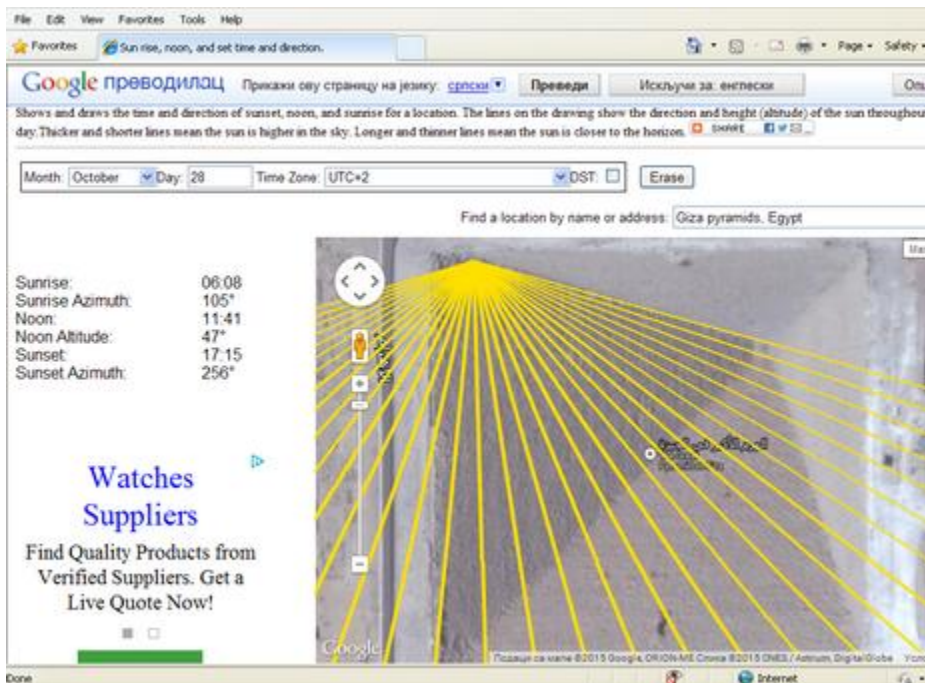


Fig. 4 –Cheops pyramid with overlapped characteristic apex-basis edge and sunrise direction for 28. October

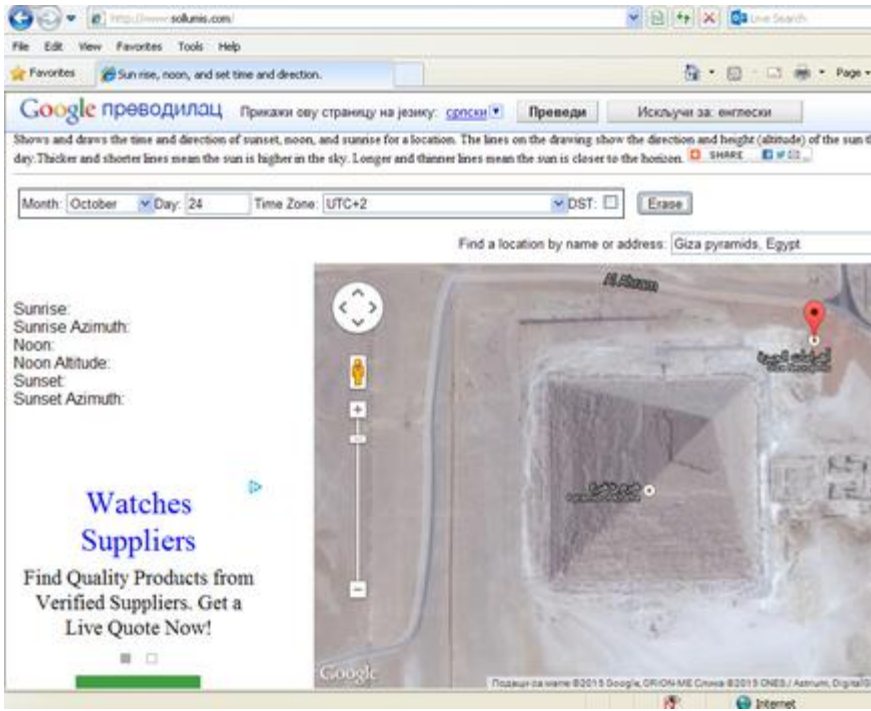


Fig. 5 – Chephren pyramid

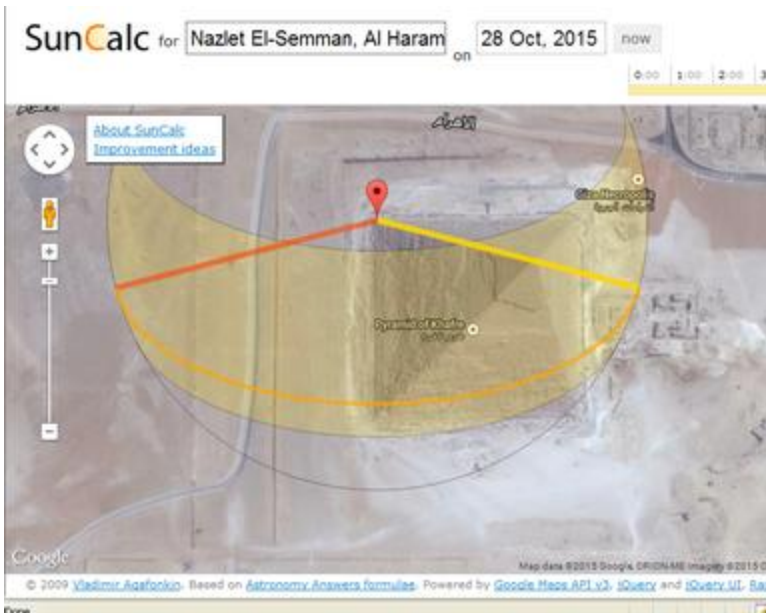


Fig. 6 – Chephren pyramid with overlapped characteristic apex-basis edge and sunrise direction for 28. October

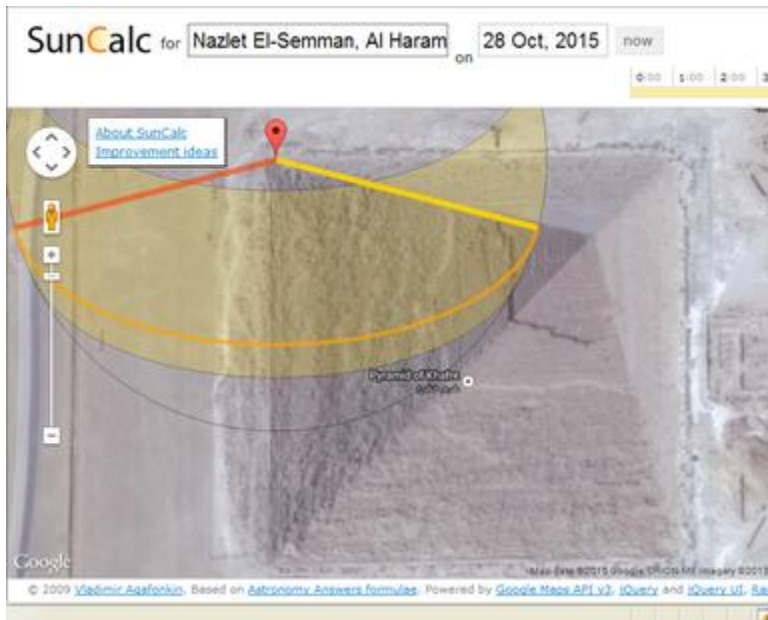


Fig. 7 – Chephren pyramid with overlapped characteristic apex-basis edge and sunrise direction for 28. October

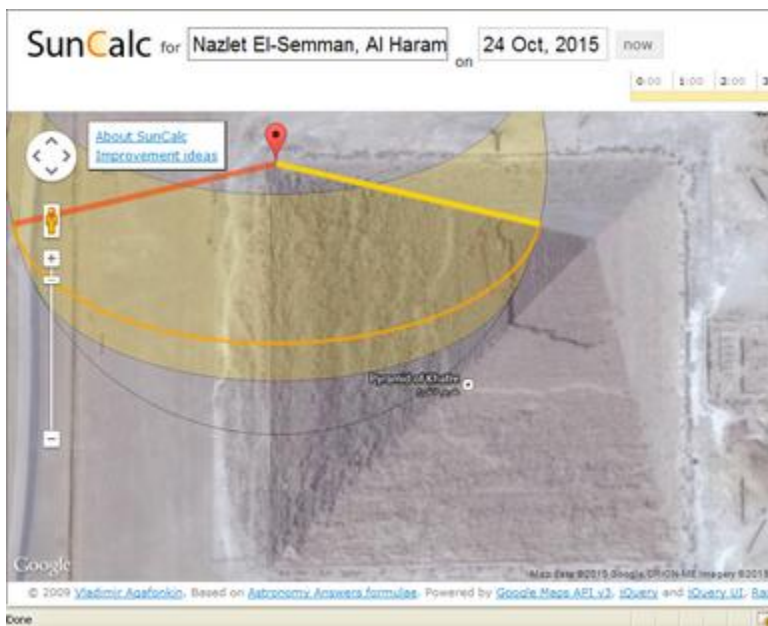


Fig. 8 – Chephren pyramid with overlapped characteristic apex-basis edge and sunrise direction for 24. October



Fig. 9 – Mikerin pyramid



Fig. 10 – Mikerin pyramid with overlapped characteristic apex-basis edge and sunrise direction for 28. October

Google преводац Прикажи ову страницу на језику: српски Преведи Искључи за: енглески

Shows and draws the time and direction of sunset, noon, and sunrise for a location. The lines on the drawing show the direction and height (altitude) of the sun through day. Thicker and shorter lines mean the sun is higher in the sky. Longer and thinner lines mean the sun is closer to the horizon. SHARE

Month: October Day: 28 Time Zone: UTC+2 DST: Erase

Find a location by name or address: Giza pyramids, Egypt

Sunrise:	06:08
Sunrise Azimuth:	105°
Noon:	11:41
Noon Altitude:	47°
Sunset:	17:15
Sunset Azimuth:	256°

Watches Suppliers

Find Quality Products from Verified Suppliers. Get a Live Quote Now!



The image shows a satellite map of the Giza pyramids in Egypt. A series of yellow lines radiate from a point at the top of the map, representing the sun's path from sunrise to sunset. The lines are thicker and shorter near the top, indicating a higher sun, and become thinner and longer as they approach the horizon. A red location pin is placed on the Great Pyramid of Giza. The map includes standard Google Maps navigation controls like a compass and a person icon.

Google

Подаци о локацији ©2015 Google, ORION ME, CNR ©2015 ONE.S / Aerial, DigitalGlobe

Fig. 11 – Mikerin pyramid with overlapped characteristic apex-basis edge and sunrise direction for 28. October

Sky above 30°0'36"N 31°12'36"E at Wed 2015 Oct 28 17:12 UTC



Fig. 12 – Sky above Giza at 28. October in the sunset moment

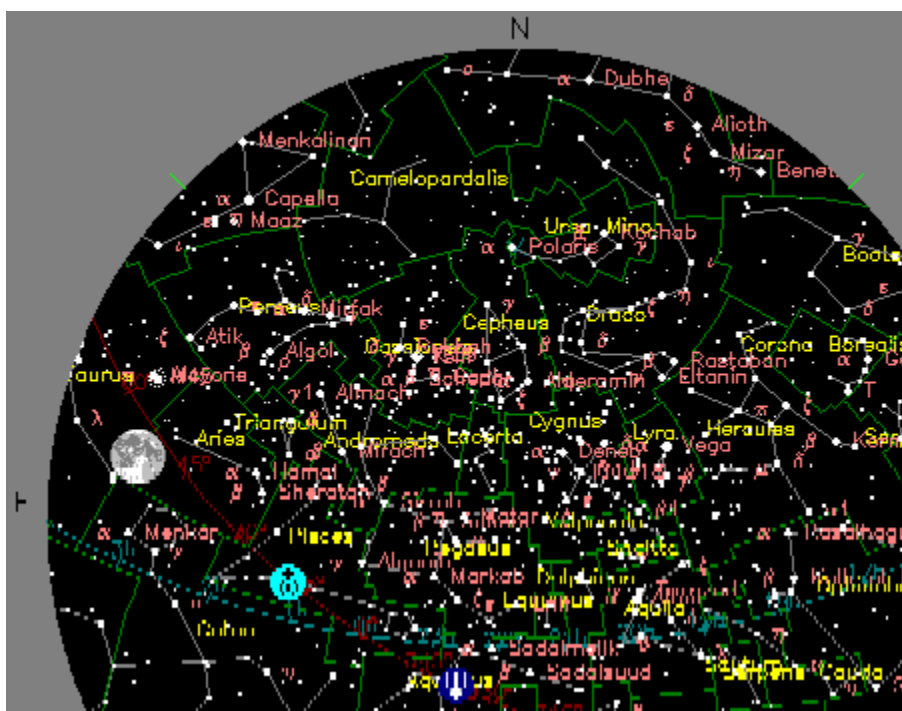


Fig. 13 – Sky above Giza at 28. October in the sunset moment

Sky above 30°0'36"N 31°12'36"E at Wed 2015 Oct 28 17:17 UTC



Fig. 14 – Sky above Giza at 28. October five minutes after the sunset moment

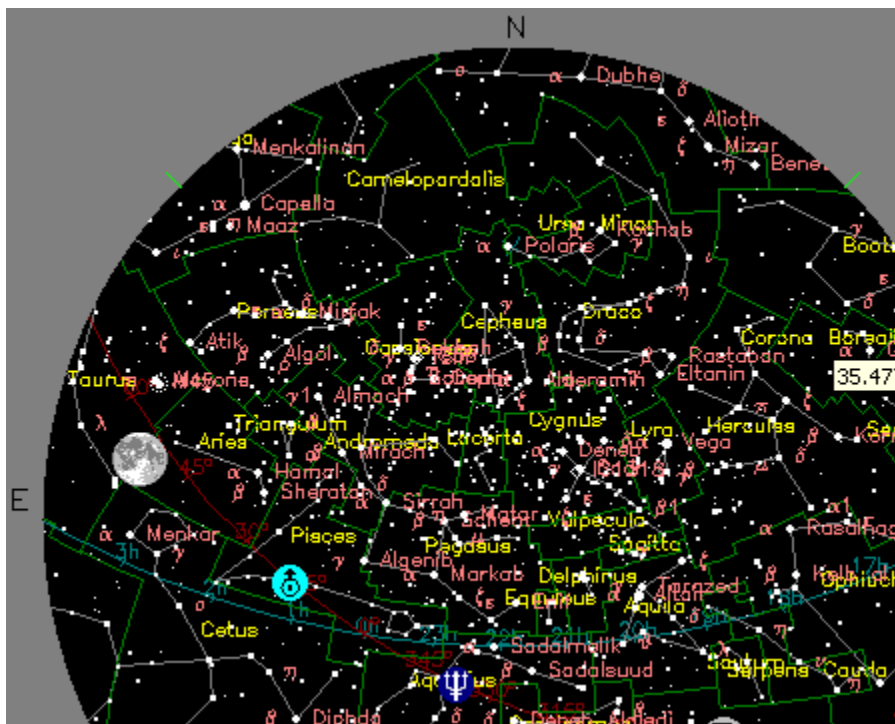


Fig. 15 – Sky above Giza at 28. October five minutes after the sunset moment

Sky above 30°0'36"N 31°12'36"E at Wed 2015 Oct 28 17:22 UTC



Fig. 16 – Sky above Giza at 28. October ten minutes after the sunset moment

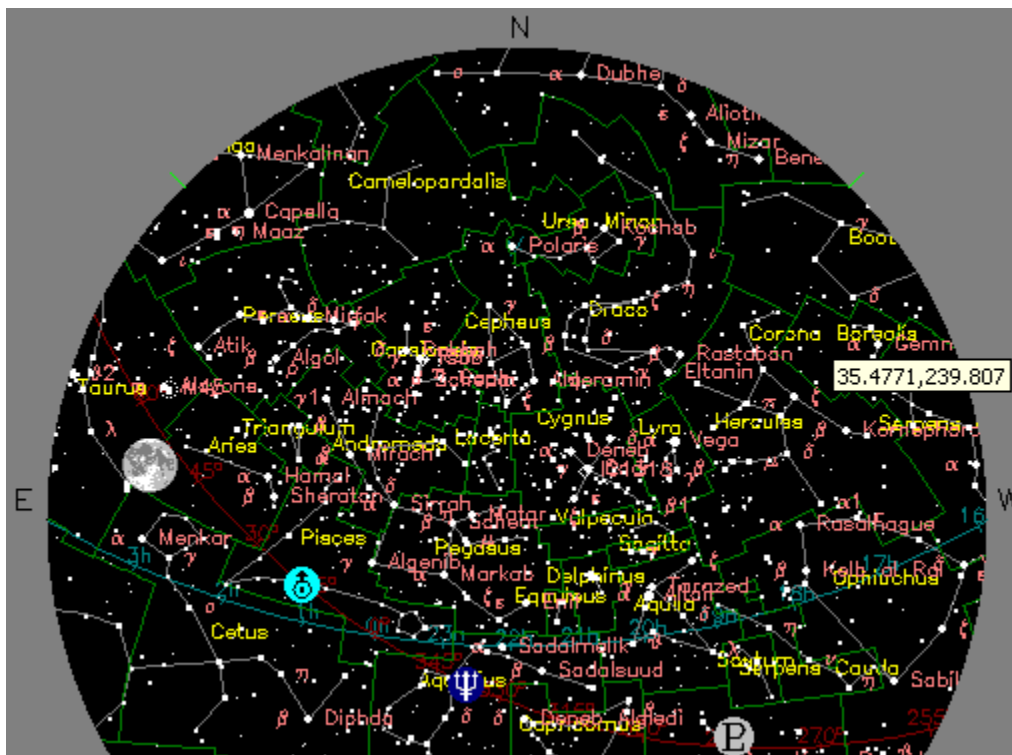


Fig. 17 – Sky above Giza at 28. October ten minutes after the sunset moment